

MINUTES OF ORDINARY MEETING OF YARRIAMBIACK SHIRE COUNCIL HELD ON WEDNESDAY 23 NOVEMBER 2016 AT THE MUNICIPAL OFFICE 34 LYLE STREET WARRACKNABEAL AT 9:30AM

1 WELCOME

2 ACKNOWLEDGEMENT

Acknowledging Traditional Owners

'I would like to acknowledge that this meeting is being held on the traditional lands of the Wotjobaluk, Jaadwa, Jadawadjali, Wergaia and Jupagulk people, and I pay respects to their Elders, both past and present'

3 PRAYER

Almighty God, without whom no Council can stand nor anything prosper we ask that you be present and guide us in our deliberations today. We pray that we will be fair in our judgements and wise in our actions and that decisions will be made with goodwill and a clear conscience for the betterment and welfare of the people of Yarriambiack Shire.

Amen

4 PRESENT

Crs G Massey, H Ballentine, C Heintze, S Roberts, J Wise, K Zanker, Ray Campling (Chief Executive Officer), James Magee (Director Infrastructure & Planning) and (Bernardine Schilling (Executive Assistant)

5 APOLOGIES

Cr T Hamilton

6 CONFIRMATION OF MINUTES

Ordinary Meeting of Council – 28 September 2016 &
Statutory Meeting of Council – 7 November 2016

Moved Cr H Ballentine seconded Cr K Zanker the Minutes of the Ordinary Meeting of Council held on 28 September 2016 & Minutes of the Statutory Meeting held on 7 November 2016 be confirmed.

Carried

7 DECLARATION OF CONFLICT OF INTEREST

8 BUSINESS ARISING

8.1 Action List from last meeting

8.2 Ongoing and Pending Action List

9 PETITIONS

10 REPORTS

Corporate Reports

- 10.1 Mayor's Report
- 10.2 Councillor's Reports
- 10.3 Chief Executive Officer – Activity Report
- 10.4 Director Infrastructure & Planning Report
- 10.5 Capital Works Program Report
- 10.6 Community Services Report
- 10.7 Infrastructure Services Report
- 10.8 Community Projects Report

11 REPORTS FOR DECISION

- 11.1 Finance Report
- 11.2 Revenue Report
- 11.3 2015/2016 Annual Report - Prepared by Anita McFarlane
- 11.4 Warracknabeal Children's Centre Carpark
- 11.5 Council Delegates for 2017
- 11.6 Celebrating Young People Youth Grants (Round 20)
- 11.7 Gravelling of Riding Boundary Road
- 11.8 Dunlops Road, Rupanyup
- 11.9 Request to the Naming of Un-named Lanes in Murtoa
- 11.10 Robinson Lane Road Issues
- 11.11 Amendments to Road Register

10.1 Mayor's Report – Prepared by Graeme Massey

14 October	Attended the Wimmera Regional Library Corporation meeting in Horsham
19 October	Attended the Minyip Community Engagement Consultation meeting
20 October	Chaired the Warracknabeal Arts Council AGM
21 October	Met Sheep Hills residents regarding Silo Art Project
24 October	Met Regional Passenger Services Team with Bernie Naylor
25 October	Attended Yarrilinks AGM at Warracknabeal
03 November	Attended Council Pre-Statutory meeting
07 November	Attended Council Statutory meeting
08 November	Attended Warracknabeal 150 th Celebration Committee meeting. Attended Warracknabeal Action Group meeting
09 November	Council Forum. Attended the Hopetoun Neighbourhood House AGM
11 November	Attended the Remembrance Day Ceremony at Warracknabeal
15 November	Attended with Bernie Naylor the Passenger Services Feasibility Study in Horsham Attended the Wimmera Development Association meeting and AGM in Horsham
22 November	Attended the Warracknabeal 150 th Celebration Committee meeting

10.2 Councillor's Reports

Cr H Ballentine

05 October	Hosted Peter Crisp MP at Woomelang Bush nursing centre
18 October	Met Fintan Magee the artist behind the painting of the Patchewollock Silo
20 October	Attended GWM Water recreational water users meeting in Horsham
29 October	Attended the invitation by electoral officer to hear the election results and see them sent electronically to the VEC
31 October	Attended the Yarriambiack tourism meeting in Warracknabeal
01 November	Attended the Hopetoun Senior Citizens cup day luncheon
02 November	Attended the declaration of election results in Warracknabeal and accepted my position as a Hopetoun Ward Councillor
03 November	Attended Council Pre-Statutory meeting in Warracknabeal
07 November	Attended Council Statutory meeting in Warracknabeal
09 November	Council Forum. Attended the AGM for the Hopetoun Neighbourhood House with Mayor Massey and CEO, Ray Campling. I was asked to join the general committee
15 November	Attended the AGM and dinner of Wimmera Development Association in Horsham
16 November	Attended the Beulah Progress end of year meeting at Beulah Weir
19 November	Attended the Hopetoun Neighbourhood House Market as Councillor and as new general Committee member
22 November	Attended the Wimmera Mallee Tourism Meeting at Rainbow

YARRIAMBIACK SHIRE COUNCIL

COUNCIL MEETING

MINUTES

23 November 2016

Cr K Zanker

- 29 September Attended the 'Out Of The Blue' play at Warracknabeal Secondary College
- 30 September Attended the Community Drought Event at Brim with Adam Brandt
- 02 October Attended Murtoa's Big Weekend and Battle of the Bands
- 12 October Attended the Youth Action Council meeting
- 13 October Attended Rural financial Counselling services governance and general meeting in Mildura
- 19 October Attended Minyip's Community Consultation meeting
- 22 October Attended the Creekside "Paint the Town Red" Dinner to officially open and begin the Creekside BBQ Battle
- 23 October Attended the community Garden with Costa
- 25 October Attended the AGM for Volunteering Western Victoria
- 03 November Attended Council Pre-Statutory meeting.
- Attended the Rural Finance Counselling Services general meeting
- 07 November Attended Council Statutory meeting
- 09 November Council Forum
- 16 November Attended Youth Action Council
- 17 November Attended the Rural Finance Counselling Services Annual General Meeting
- 22 November Attended the Center for Participation general meeting (formerly known as Volunteering Western Victoria)

Cr T Hamilton

- 03 November Attended Council Pre-Statutory meeting
- 07 November Attended the Statutory meeting
- 09 November Council Forum
- 14 November Attended Rupanyup Progress Association meeting
- 15 November Attended Murtoa Progress Association meeting

YARRIAMBIACK SHIRE COUNCIL

COUNCIL MEETING

MINUTES

23 November 2016

Cr C Heintze

- 02 November Attended Minyip Progress meeting
- 03 November Attended Council Pre-Statutory meeting
- 07 November Attended Statutory meeting
- 08 November Visited Grampians Recycling and Waste Management in Horsham
- 09 November Council Forum
- 11 November Attended the Minyip Remembrance Day Service
- 14 November Attended the Rupanyup and District Consultative Committee
- 15 November Attended the Minyip Recreation Reserve/Oval Trust quarterly meeting. I am remaining minute secretary of both Minyip Progress and Recreation Reserve because it gives me good community engagement
- 16 November Attended Sheep Hill Silo Art meeting

Cr S Roberts

- 03 November Attended Council Pre-Statutory meeting
- 07 November Attended the Statutory meeting
- 09 November Council Forum
- 19 November Attended the Hopetoun Neighbourhood House Market as Councillor

Cr J Wise

- 03 November Attended Council Pre-Statutory meeting
- 07 November Attended the Statutory meeting
- 09 November Council Forum
- 11 November Wreath Laying, Warracknabeal

10.3 Chief Executive Officer, Activity Report – Prepared by Ray Campling

- Attended Minyip Community Engagement Visitation
- Attended Regional Partnership meeting in Ballarat
- Attended Woodbine AGM at ANZAC Park
- Attended Wimmera Uniting Care Arts Expo Launch in Horsham
- Attended Crime Prevention Reference Group meeting in Stawell
- Attended Wimmera Local Government CEO's meeting in Horsham
- Attended Wimmera Southern Mallee LLEN meeting in Horsham
- Met with Judi Harris and Win Scott in relation to North West Municipalities Association matters
- Attended Wimmera Southern Mallee Regional Assembly in Horsham
- Attended Essential Services Commission Technical Working Group meeting in Melbourne
- Attended Wimmera Volunteers AGM at the Horsham Golf Club
- Attended Local Government Victoria briefing in Ballarat
- Met with Carmen Bocall – Telstra matters
- Attended Careers Expo 2017 Launch in Horsham
- Attended Yarriambiack Tourism Association meeting in Warracknabeal
- Attended Volunteers Luncheon at ANZAC Park
- Attended Emergency Management meeting in Ararat hosted by Dr Graeme Emonson and Craig Lapsley
- Attended Wimmera Southern Mallee LLEN Finance Committee meeting
- Met with Wayne Street – Enterprise Rupanyup proposals
- Attended Pre-Statutory meeting in Council Chambers
- Attended Wimmera Uniting Care AGM at Horsham Town Hall
- Attended School Friendly Business Luncheon in Warracknabeal
- Attended Wimmera Development Association Board meeting and AGM
- Officiated at Council's Statutory and Mayoral installation meeting in the Council Chambers
- Attended Hopetoun Neighbourhood AGM
- Attended Remembrance Day Ceremony in Warracknabeal
- Attended Wimmera Health Care AGM at Horsham Town Hall
- Attended the Rural Northwest Health AGM

10.4 Director Infrastructure & Planning Report – Prepared by James Magee

Funding for Vicroads controlled roads

Vicroads advised in July that some funding for smaller projects is available for projects up to a cost of \$100,000 on the State Road network. Council has listed its priorities and forwarded to Vicroads for consideration. The priority list is as below:

- Safety and drainage improvements at Murtoa Glenorchy and Horsham Lubeck Road intersection (1)
- Removal of two redundant channel crossing structures just south of Murtoa on the Murtoa Glenorchy Road (2)
- Reconstruction of outer kerbing at the Minyip Roundabout and redesign and reconstruction of central portion with semi mountable annulus. Project will fit in with current streetscape project (3)
- Provision of guardrail to Two Mile Bridge on Henty Highway just south of Hopetoun where a fatality occurred in April this year(4)
- Application of a reseal through the curves of the Henty Highway at Goyura (323.1 - 325.2km). The seal is quite slick in this area, the highway is deformed with rutting in the wheel tracks and holds water during and after rain due to lack of superelevation. There is a massive risk of aquaplaning in this section(5)
- Safety improvements including realignment of Warracknabeal Birchip Rd and Warracknabeal Watchem Rd intersection(6)
- Safety improvements including realignment of Warracknabeal Rainbow Rd and Jeparit Warracknabeal intersection(7)
- Signage and car parking improvements adjacent Silo Art Trail sites(8)
- Tree canopy lopping and seal widening on curves of Hopetoun Walpeup Rd(9)
- Vicroads have advised they are working towards completing the first four of the priority projects and are currently arranging specifications and obtaining quotations. Timelines will be advised.

Automatic Weather Station for Warracknabeal

The Bureau of Meteorology (BOM) have commenced works on the weather station at Warracknabeal Aerodrome. The project should be completed within a month. The weather station will provide live data to the BOM website and be available publicly.

Clarification regarding drainage/flooding issues

After recent high rainfall and/or flooding, clarification was sort on various issues which came before Council during the event. A few of the key ones are summarised below:

- Clarification was requested on diversion of water (if water is diverted by a party, they are liable under section 16 of the Water Act - Water Act – Liability arising from the flow of water. Section 16 of the Water Act provides that if a person causes a flow of water that is not reasonable and that flow causes injury, damage to property or economic loss, that person is liable to pay damages to the person that suffered the injury, damage or loss)

- Clarification was requested on earthworks within a flood plain (Earthworks in the Farming Zone which change the rate of flow or discharge point of water across a property boundary require a planning permit. Accordingly, the construction of any levees, diversion banks, channels or drains that concentrate and/or divert the flow of water from a particular property would require a planning permit)
- Clarification regarding works done on Council roads ie digging of drains (Section 63 of the Road Management Act makes it an offence to conduct any works in, on, under or over any road without the written consent of the coordinating road authority. The maximum penalty for a natural person is 10 penalty units, whereas the maximum penalty for a body corporate is 50 penalty units)

The Council is able to institute proceedings for an alleged breach of section 63 of the RM Act (Road opening permits are also required for works on roads and fees apply to this process)

Risk & Safety Report to Council – Prepared by Barry Sullivan

OHS Management Plans have been developed to ensure all Health and Safety issues are identified, addressed and signed off by a Principle Project Manager, Principle Contractor and Community Representative prior to a Community Project commencing. Like a Health and Safety contract, the document covers all of the legislative requirements under the OHS Act, OHS Regulations and Codes of Practice to ensure high standards of Health and Safety are maintained throughout the length of the project. The Plan is currently being used on the Silo Art Projects and hopefully taken up by the remainder of the Community Project Officers in the future.

All staff within Council including Councillors have had the opportunity to have a free skin check for skin cancer. Nursing Practitioners from Western District Health Services Hamilton travelled to Warracknabeal and Hopetoun to perform full body skin checks which started with a PowerPoint presentation on the effects of skin cancer and how to avoid it. Seventy Five staff volunteered to have the check. Twenty eight were treated over the two days and two were referred to their GP with a suspected melanoma, one has since been cleared. A final skin check is to be performed on 24 November 2016 at Warracknabeal. Staff and Councillors that have not had the opportunity to have a skin check are welcome to attend on the day for the lecture and the tests following.

Chemical spraying of weeds, baiting for rats, mice and fumigating of Council buildings are now recorded in a central database that has been developed inline with the legislative requirements of the Public Health & Wellbeing Act 2008, Regulations 2009 and the Agricultural and Veterinary Chemicals (Victoria) Act 1994. Council employees now record spraying sites and chemical type/use details and contractor employed to conduct spraying and baiting are now required to hand in their records to Council. The database is currently maintained on a monthly basis.

I attended a Municipal Association of Victoria (MAV) Best Practice Forum in Horsham hosted by Horsham Rural City Council. Forum was attended by Risk & Safety Officers from surrounding regional Councils, it allowed officers to network with other officers, discuss risk & safety issues with MAV staff and to learn about recent claims Councils are facing throughout the State.

10.5 Capital Works Program 2016/2017 – Prepared by Warren Perris

Roads & Streets				
<i>Urban Streets</i>				
<i>Project</i>	<i>% Completed</i>	<i>Start Date</i>	<i>Completion Date</i>	<i>Comments</i>
Breen Street (Lakeside) Murtoa		February 2017		Hot Mix
Devereux Street Warracknabeal		February 2017		
Golf Links Road Hopetoun		February 2017		Hot Mix
Lascelles Street Hopetoun		February 2017		Hot Mix
Market Street Minyip		February 2017		
<i>Rural Roads</i>				
Antwerp Road R2R		October 2017		Reconstruct seal width 4 metres length 980 metres
Blue Ribbon Road R2R		February 2017		Reconstruct seal width 4 metres length 965 metres
Burrum North Road R2R		March 2017		Reconstruct seal width 4 metres length 1 km
Dimboola Minyip Road (YSC & HRCC)				Construct, Widen & Seal to 6.6 metres length 1.2 kms

YARRIAMBIACK SHIRE COUNCIL

COUNCIL MEETING

MINUTES

23 November 2016

Rural Roads (continued)				
Project	% Completed	Start Date	Completion Date	Comments
Donald Laen Road (YSC & BSC)		January 2017		Reconstruct seal to 6.6 metres length 190 metres
Glenorchy Road (YSC & NGSC)		April 2017		Construct & Seal width 4 metres length 1.3 kms (south of Warranooke Rd)
Hopetoun Aerodrome Road R2R		January 2017		Widen & Seal 2 metres either side length 900 metres
Lah West Road R2R		March 2017		Reconstruct & Stabilise seal width 4 metres length 1.3 kms
Longerenong Road R2R	10% Rain	January 2017		Construct, Widen & Seal to 6.6 metres length 2.2 kms
Patchewollock Temy Road R2R		February 2017		Construct 6.6 metre seal length 1.25 kms (end of seal heading west)
Sea Lake Lascelles Road R2R	30%	September 2016	October 2016	Construct, Widen & Seal to 6.6 metres length 1.1 kms
Sheep Hills Bangerang Road R2R		October 2016		Construct 4 metre seal length 1.4 kms (end of seal heading north)

Gravel Shoulders				
<i>Project</i>	<i>% Completed</i>	<i>Start Date</i>	<i>Completion Date</i>	<i>Comments</i>
Ashens Jackson Road		March 2017		2 metres wide length 2.6 kms Sandstone
Banyena Pimpinio Road		April 2017		2 metres wide length 2.6 kms Sandstone
Centre Hill Road	100%	July 2016	July 2016	2 metres wide length 2.5 kms Limestone
Two Mile Road		December 2016		4 metres wide length 450 metres Limestone

Gravel Re-Sheets				
<i>Project</i>	<i>% Completed</i>	<i>Start Date</i>	<i>Completion Date</i>	<i>Comments</i>
3LK Road	100%	August 2016	September 2016	4 metres wide length 1.1 kms Great Western Gravel
A Matthews Road		February 2017		4 metres wide length 920 metres Drums Sandstone
Appledores Road	100%	October 2016	October 2016	4 metres wide length 2.3 kms Hewitts Sandstone
Batchica West Road		December 2016		5 metres wide length 230 metres Murphys Sandstone
Binders Road	100%	July 2016	July 2016	4 metres wide length 1.5 kms Alldays-Andersons Limestone
Boundary Road 2		April 2017		5 metres wide length 2.2 kms Hofmaiers Limestone
Brennans Road	100%	September 2016	October 2016	4 metres wide Length 2.1 kms Murphys Sandstone

YARRIAMBIAK SHIRE COUNCIL

COUNCIL MEETING

MINUTES

23 November 2016

Gravel Re-Sheets (continued)				
<i>Project</i>	<i>% Completed</i>	<i>Start Date</i>	<i>Completion Date</i>	<i>Comments</i>
Burroin Road	100%	October 2016	October 2016	4 metres wide length 1.9 kms Hallams Limestone
Cannum Five Chain Road	100%	August 2016	September 2016	5 metres wide length 2.5 kms Hewitts Sandstone
Cousins Road		May 2017		4 metres wide length 330 metres Great Western Gravel
Daveys Road		February 2017		4.5 metres wide length 870 metres Drums Sandstone
Dyers Estate Road		April 2017		4 metres wide length 1.6 kms Great Western Gravel
Feerys Road		May 2017		4 metres wide length 1.8 kms Murphys Sandstone
Gaalanungah North Road	100%	July 2016	July 2016	4 metres wide length 2.2 kms Websters Limestone
Gama South Road	100%	October 2016	October 2016	4 metres wide length 670 metres Hallams or Alldays Limestone
Geodetic Road		February 2017		4 metres wide length 1.5 kms Murphys Limestone
Goyura East School Bus Route		May 2017		4 metres wide length 2.4 kms Hofmaiers Limestone
Healeys Road	100%	October 2016	October 2016	4 metres wide length 2.3 kms Websters Limestone
Laen School Road	100%	November 2016	November 2016	4 metres wide length 870 metres Reeves-McLeans Gravel
Lah Angle Road		April 2017		4 metres wide length 1 km Hewitts Sandstone
Lallat School Road		December 2016		4 metres wide length 580 metres Drums Sandstone

YARRIAMBIAK SHIRE COUNCIL

COUNCIL MEETING

MINUTES

23 November 2016

Gravel Re-Sheets (continued)				
<i>Project</i>	<i>% Completed</i>	<i>Start Date</i>	<i>Completion Date</i>	<i>Comments</i>
Lawler Road		May 2017		5 metres wide length 1.2 kms Reeves-McLeans Gravel
Leith Road		February 2017		4 metres wide length 1.7 kms Drums Sandstone
Liersch Road	100%	October 2016	October 2016	4 metres wide length 900 metres Reeves-McLeans Gravel
Longerenong Warracknabeal Road		March 2017		5 metres wide length 3.5 kms Drums Sandstone
Mellis Road	100%	October 2016	October 2016	4 metres wide length 1 km Reeves-McLeans Gravel
Morgans Road		April 2017		4 metres wide length 1.5 kms Great Western Gravel
Myall Road	100%	October 2016	October 2016	4 metres wide length 1.5 kms Alldays-Andersons Limestone
Nyallo Road		May 2017		4.3 metres wide length 660 metres Hallams Limestone
Old Walpeup Road		February 2017		5 metres wide length 1.9 kms Moles Limestone
Ruwoldts Road		January 2017		5 metres wide length 2.2 kms Drums Sandstone
Sullivans Road		February 2017		4 metres wide length 1 km Burns Limestone
Two Mile Road	100%	July 2016	July 2016	4 metres wide length 1.5 kms Navy Dam or Hallams Limestone
Waller Road		January 2016		4 metres wide length 310 metres McKenzies/Chapmans Gravel
Yaapeet North Road	100%	July 2016	July 2016	6 metres wide length 3 kms Websters Limestone

YARRIAMBIACK SHIRE COUNCIL

COUNCIL MEETING

MINUTES

23 November 2016

Gravel Re-Sheets (continued)				
<i>Project</i>	<i>% Completed</i>	<i>Start Date</i>	<i>Completion Date</i>	<i>Comments</i>
Zerbsts Road		January 2017		4 metres wide length 1.6 kms McKenzies/Chapmans Gravel

Footpaths				
<i>Project</i>	<i>% Completed</i>	<i>Start Date</i>	<i>Completion Date</i>	<i>Comments</i>
Anderson Street Warracknabeal		March 2017		Construct New Concrete Path – width 1.5 m, length 139 m – Lefthand Side Woolcock Street to Square Pavers
Campbell Street Warracknabeal		March 2017		Construct Ramp – width 1.2 m, length 5 m – Lefthand Side Start of Concrete to Lyle Street
Craig Avenue Warracknabeal		March 2017		Construct New Concrete Path – width 1.5 m, length 134 m – Righthand Side Elizabeth Street to Gould Street
Cromie Street Rupanyup		March 2017		Upgrade of Path – width 1.5 m, length 225 m – Righthand Side Wemyss Street to end of Crushed Rock
Lascelles Street Hopetoun		March 2017		Construct New Concrete Path – width 1.5 m, length 113 m – Righthand Side Strachan Street heading South
Marma Street Murtoa		March 2017		Construct New Quarry Dust Path – width 1.5 m, length 99 m – Righthand Side Lake Street to Duncan Street

Footpaths (continued)				
Project	% Completed	Start Date	Completion Date	Comments <i>Works part of contract</i>
Molyneaux Street Warracknabeal		March 2017		Construct New Crushed Rock Path – width 1.5 m, length 100 m – Righthand Side Arnold Street to Crushed Rock (end of pavers at Anzac Park gates)
Wood Street Warracknabeal		March 2017		Re-construct Sections of Path – width 1.2 m, length 50 m – Righthand Side Hudgson Street to Anderson Street
Woolcock Street Warracknabeal		March 2017		Re-construct Sections of Path – width 1.2 m, length 45 m – Righthand Side Molyneaux Street to Thomas Street

Kerb & Channel				
Project	% Completed	Start Date	Completion Date	Comments
Gladstone Street Beulah		April 2017		Renew Kerbing Length 51 metres
Swann Street Brim		March 2017		
Toole Street Hopetoun		April 2017		Renew Kerbing Length 36 metres
Wimmera Street Minyip	100%	October 2016	October 2016	Renew Kerbing Length 195 metres

Bridges & Culverts and Drainage				
<i>Project</i>	<i>% Completed</i>	<i>Start Date</i>	<i>Completion Date</i>	<i>Comments</i>
Banyena Pimpinio Road				Culvert Renewal – Dunmunkle Creek Cross Over
Arnold Street Warracknabeal	100%	August 2016	September 2016	Drainage - Install Culverts
McIntyre Street Warracknabeal	100%	August 2016	October 2016	Drainage - Install Culverts
Lloyd / Munro Streets Murtoa				Drainage – Install New System

- Culverts Cleaning & Replacement
- Town Mowing
- Flood Works
- Signage Replacement
- Festival Clean Ups
- Slashing Intersections

10.6 Community Services Report – Prepared by Gavin Blinman

Kindergartens - Prepared by Glenda Hewitt

The staff and children have all returned to their busy last term at Kindergarten with enthusiasm and the transition to school process is underway.

The staff at Warracknabeal, Murtoa and Hopetoun are participating in a Trial Project conducted by the Department of Education, which involves writing a new online format of the Transition Learning and Development Statement. This will be rolled-out for all Early Childhood Teachers to complete in 2017. However our Shire was selected as one of the Rural Clusters to trial and review the new process. So far this new statement appears to require less time to complete, however it will be interesting to note how the receiving schools find the information they receive.

On Wednesday, 9 November 2016 Rupanyup Kindergarten underwent an Assessment and Rating visit. Staff in Rupanyup have been working very hard to achieve an 'Exceeding the Standard' rating, so we are very hopeful they achieve success in this. The outcome of this assessment process will be forwarded within a few weeks. Over the remaining few weeks of Kindergarten, the process of orientating children into their prospective schools for 2017 will be a major element of each early childhood program. Assisting children to become acquainted with their school 'buddies' and visiting the school are important ways of building confidence and anticipation in children and this helps prepare them for some of the changes that will be occurring.

I have spent considerable time reviewing the Australian Early Development Census results for our area, which demonstrate some perplexing and worrying results.

The AEDC data is produced every three years and indicates that in the Yarriambiack Shire, children in their first year at school are significantly more vulnerable (up to four times higher) in two or more areas of their development than children Australia wide and across Victoria. This presents huge challenges for us in the Yarriambiack and really demands that we continue to explore ways to ensure our children, who are the future of our Community, at least have the same chance of success as children in other parts of our country.

Environmental Health/ Local Laws – Prepared by Tim Rose, Greg Wilson

Food premises inspections have been conducted over this month, however, inspection numbers have declined temporarily due to the planning and development of the Public Health & Wellbeing Plan 2017-2012. Council did not receive any food related complaints or identify any significant issues with the businesses inspected. Food sampling was undertaken over the period. Four samples were randomly selected from businesses trading in Warracknabeal. All samples passed a laboratory analysis, however, one sample return a 'marginal quality' classification. This does not present any health risks to the community and the business will be advised on measures that can be taken to improve their practices. A resample will be obtained in following months.

Mosquito numbers remain an issue in the municipality and around Victoria. It is anticipated that numbers will decrease soon due to many breeding areas disappearing as a result of the warmer weather. Life cycle of these insects may result in numbers decreasing more substantially over the next month. However, numbers are likely to remain for a significant period of summer and Council advises that preventing bites is the most appropriate course of action.

Council issued a media release in early October regarding measures to reduce numbers around the home and tips on bite prevention. Council has also sent 'Beat the Bite' brochures, developed by DHHS, to all householders within Yarriambiack Shire Council.

Planning and development of Council's Municipal Public Health & Wellbeing Plan has commenced. Planning involves the assessment and analysis of local population health data from various sources, including data obtained through community consultation. Over 1,250 Online surveys and questionnaires have been sent to residents and Council is currently awaiting the results from this survey. Various other data has also been considered and draft priorities for our region are currently being developed.

The Ranger has been busy with fire prevention this month. First round of inspections done, 50 percent increase on last year due to wet year. 385 notices issued so far. Re-inspections underway and the contractor has all ready started up north with clean ups. The Program won't be complete till mid December.

Animal issues are currently quiet.

Cat cages are still in demand at the moment.

A cruelty case involving a horse has been dealt with by Council and the RSPCA.

Aged and Disability – Prepared by Lisa Dunkley

Home & Community Care (HACC)

Singer Grace Knight was our special guest singer to open Senior's Week for 2016. Yarriambiack Shire Council provided free transport from Woomelang, Hopetoun, Beulah, Brim, Murtoa, Minyip and Rupanyup.

Following the concert we provided a barbeque lunch at the community centre and was enjoyed by all.

We have our Memory Strategies group final get together in December and we will be combining Hopetoun and the Southern end to come to Warracknabeal and join in together with special speakers on the day.

HACC staff have been busy working with the necessary people to make sure My Aged Care is up and running and a proper understanding of all operations and aspects are met.

Assessment Officer Report May 2016 – Prepared by Bronwen Clayton

New Referrals received for living at home assessments (total 9)

- 6 from My Aged Care
- 1 from Post Acute Care (under 65)
- 1 from Cancer support Nurse (under 65)
- 1 carried over from September
- YSC CHSP/HACC reviews completed: 4 – noting that if there is a major change for clients over 65 they need to register with MAC for a home assessment
- Continue to navigate MAC and the processes to make it easier for clients. Issues around referral for people who need home maintenance or would like to attend PAG – they need to register with MAC and have a home support assessment and then referred for service by Assessment officer
- Pam Edwards Grampians RAS coordinator visiting monthly to work through any issues with MAC. Pam is also available via emails and phone. Held informal refresher training for the assessment officers in Horsham which was helpful
- Maire Coffey, Nurse practitioner Candidate Aged Care spent 2 days working with Bron as part of her community placement, gaining insight into the Assessor role. Will be a great working partnership going forward for shared care clients over 65 years
- Bronwen is involved with Pilot project by La Trobe University – Service navigation for Dementia in Rural Communities (SENDER) App
- Bronwen spoke at Senior Citizens about services provided by YSC CHSP and My Aged Care

Volunteer Meals and Transport – Prepared by Alannah Milne

Transport

For the month of October 2016 Shire completed 6 drives and had 1 cancellation. This month elderly were mainly accessing services in Horsham.

The table below is a comparison over the last two years.

October 2016	6 drives, 1 cancellations
October 2015	14 drives, 0 cancellations

Meals on Wheels

October 2016	946 Meals
October 2015	988 Meals

Volunteer Luncheon

We had our Volunteer 'Thank You' Luncheon at Warracknabeal on 2 November with a reasonable turn out. We had 70 people RSVP however, on the day only around 30 people attended. Certificates were handed out to the Special Development School children and certificates to groups that volunteered.

We also had a Volunteer 'Thank You' Luncheon in Hopetoun on 9 November, again the turnout was reasonable, however this did clash with another event that most volunteers went to. We had 35 RSVP and roughly 35 people attended. Certificates were handed out to St. Joseph's school children and to groups that volunteered. Next year the date of the Hopetoun luncheon will be change so that it does not clash with the Garden Club.

Maternal and Child Health (MCH) – Prepared by Nanette Freckleton and Michelle Schilling

Birth notices to date = 22

Enrolments to date = 28

Monthly Shire immunisations well attended

Mozzies are taking their toll on children and this has been discussed with the families. During Children's Week in October red yellow and green fruit foods were given to all kindergartens.

Drought Funding Projects

We have 8 Projects submitted to the Department of Infrastructure for funding currently; funding should arrive soon for these. We are preparing the other projects identified by our committee and will submit these as we finish the first group of projects. Funding comes with 50% at the start and 50% at completion so we need to manage council's finances to carry part of the expense until the final payments come in.

Youth Report – Prepared by Murray McKenzie

Advertisements and Posters for Yarriambiack Has Talent have been sent out. Last years' Winner Jack Quick is on the poster. Jack was very excited to be on the poster and is keen to defend his crown. Like last year the event is running on 4 December, but this year it is a Sunday. We are very hopeful that the newly elected Mayor and deputy Mayor, are available to assist with judging, and that all Councillors can make themselves available to attend. Nexus Horsham are assisting with sound and lighting this year and Rotaract have been asked to assist with food and drink.

The latest YYAC meeting saw discussion on the Regional Final of the Battle of the Bands with Feedback and debrief.

Skateboard event had about 12 participants attend, with lots of family members supporting from the sidelines. The park needs some issues attended to including water pooling and capping on rail.

Endorsement of some of our Young Achiever Award winners will see them nominated for the State-wide Awards.

Celebrating Youth Grants advertised and available on Website; suggested Warracknabeal Rotaract should apply.

Council is working towards a national Youth Week Event in Hopetoun in April 2017 as well as Hannah French again delivering a workshop as a prelude to Endoreic, the Lake Lascelles Short Film Festival.

SHARE Program 'Sustainable Healthy Adaptable Resilient Engaged' – Prepared by Marianne Ferguson**Community Group Financial Assistance Scheme**

The Community Assistance Grants are currently open and will close on 18 November 2016. These grants are to assist with the maintenance and capital improvements of community assets and events and community groups can apply for a maximum of \$500.

Garage Sale Trail

Garage Sale Trail events were held in Beulah and Yaapect. Both events were well attended and promoted Up-cycling and repurposing of used goods.

Silo Art Trail

The Patchewollock Silo Art is now complete and is attracting many visitors to Patchewollock and the surrounding area. The Patchewollock Rural Transaction Centre and Patchewollock Hotel have extended their trading hours to ensure they are servicing the visitors to the town. The next silo to be painted is Sheep Hills by artist Adnate. This mural is expected to begin in mid November. The remaining silos in Rupanyup, Rosebery and Lascelles are expected to be painted in early 2017. Follow the Silo Art Trail Facebook Page for regular updates.

Woomelang Cronomby Tanks

Works at Cronomby Tanks is now complete and includes tree planting, weed removal and the installation of bollards. Funding for the works was gained from the Catchment Management Authority. The first stage of the Tough as Iron project is also complete with 8 artworks installed at Cronomby Tanks. The artworks were created by local artist Phil Rigg.

Woomelang Shopping Precinct Upgrade

The new driveway access has been constructed that will allow large caravans and motor homes to utilise the parking area. A mural for the Cafe wall has been commissioned and is expected to begin in December. The amenities have been delivered to the site and the shelter will be installed in December.

Yarriambiack Tourism

The Yarriambiack Tourism Meeting was held on Monday, 31 October in Warracknabeal. Members of Yarriambiack Tourism are currently focusing on adding information regarding caravan parks and camping grounds to the WIKI Camps Application. Yarriambiack Tourism representatives also enjoyed seeing the Warracknabeal & District Band practice for the upcoming Christmas celebrations. The Yarriambiack Tourism Facebook Page currently has 1,755 'Likes'. The increase of 'Likes' is due to the very popular Silo Art Trail posts.

10.7 Infrastructure Services Report – Prepared by Bernie Naylor**Contract C210/2016 Supply and Delivery of Tipping Truck and Dog Trailer**

Council advertised Contract C210/2016 being the Supply and Delivery of One (1) Tipping Truck and Dog Trailer for the Northern Works Area on 2 November 2016 through Tenderlink.

Tenders for the above mentioned contract closed at 2.00 pm on 18 November 2016.

Submissions for the tender will be evaluated by Council at the December 2016 meeting.

Murtoa Swimming Pool Upgrade

On 28 June 2016 I met with the Murtoa Swimming Pool Committee and also Rohan Fry from I-Design to discuss the proposed Change Rooms upgrade project.

Draft plans have now been developed together with projected costing for the project.

The draft plans have been forwarded to the Department to ascertain whether they meet the standards for swimming pool change rooms before we progress any further.

Council will make application through the Community Sports Infrastructure fund in the 2018/2019 program.

It is anticipated the project will cost around \$350K.

Through the funding program a maximum grant of \$200k is available with the balance of the project being funded through the Drought Funding allocation, community funding and Council.

Co-Design Program

Council in discussions with our Youth Engagement Officer, Murray McKenzie has been involved in the Co-Design program for disengaged Youth.

Council has been able to allocate works at the Warracknabeal and Murtoa Caravan Parks as well as maintenance on tables and seating located around the Yarriambiack Creek and Hopetoun Skate Park.

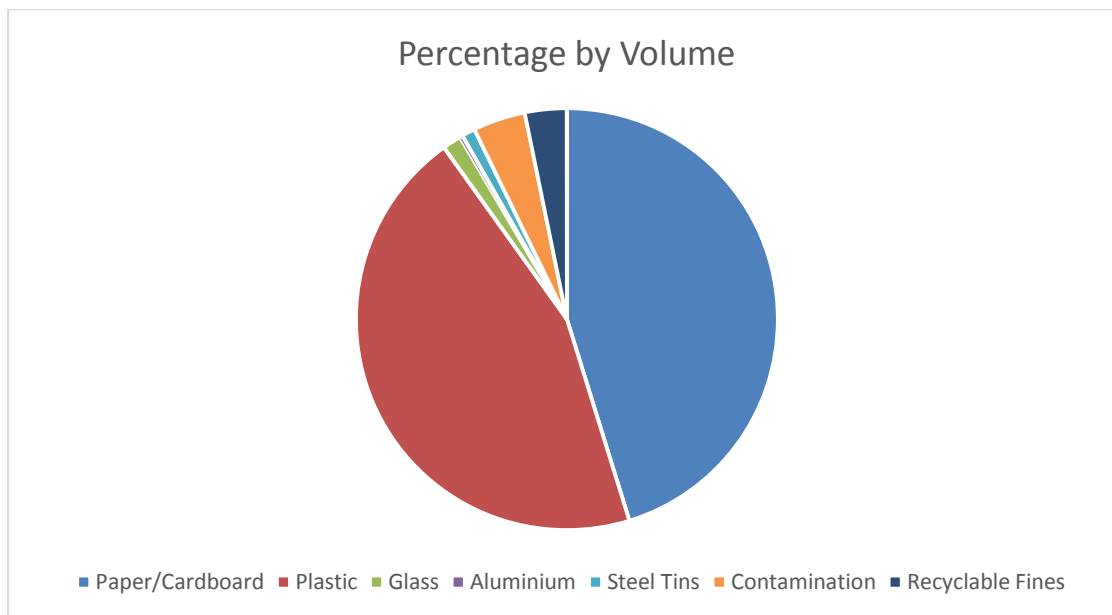
We hope that this program can continue in the next financial year as it has proven a great benefit for students involved.

Kerbside Recyclables Audit

Council recently with the assistance of our Kerbside Waste and Recycling collection contract Wimmera Mallee Waste undertook an audit of kerbside recyclable collected.

To define the composition of a random sample load of recycled material collected from Yarriambiack, being Warracknabeal, specifically those residents serviced on a Tuesday.

Paper/Cardboard:	45.1%
Plastics:	44.8%
Steel tins:	1.01%
Aluminium cans:	.24%
Glass:	1.41%
Mixed unsorted recyclables:	4.0 %
Contamination:	3.2 %
TOTAL	99.76%
ROUND UP:	100%



Conclusions

- Most recyclable materials represented were from kitchen/living areas of the house.
- Plastics represented the bulk of the sample, but weighed very little. They were largely clean but some contamination was present in form of partially full drink containers and food contaminated plastic take away containers.
- There were significant amounts of glass fines, but at mostly recyclable size.
- Contamination represented in the sample, was largely soft plastics. There was quite a bit of clothing, most likely from the one bin. Bagged rubbish and food contaminated cardboard and plastics were also present.
- In the larger part of the load, green waste, heavy metal, clothing, garden hose and bagged rubbish were visible.

- Messages about keeping bagged rubbish, soft plastics, partially full food and drink containers, heavy metals, garden waste and textiles out of the recycle bin, should be the focus of any education.

Contract C212/2016 Supply and Delivery of One (1) Grader

Council advertised Contract C212/2016 being the Supply and Delivery of One (1) Grader for the Southern Works Area on 16 November 2016 through Tenderlink.

Tenders for the above mentioned contract closed at 2.00 pm on Friday, 9 December 2016.

Submissions for the tender will be evaluated by Council at the December 2016 meeting.

Asset Engineer – Mick Evans

Assist the Bureau of Meteorology in organising the implementation of the Warracknabeal Aerodrome weather station, which will hopefully be finished by the end of November. This will allow Council to sign off on the funding from Regional Development Victoria as Council received an extension due to unforeseen circumstances with some of the equipment supplied by the Bureau of Meteorology and a third party.

Continuing to set up and implement GIS shared services data for the POZI website for public use. The second stage will begin shortly with an internal platform to be developed for use by Council employees and officers.

Attended the GIS Shared Services meeting in Horsham.

Researched and developed reports for public Road requests that are to be presented to Council.

Researched Council's asset data & developed the report for the Grants Commission.

Commenced validating data for the implementation of the new asset register software called AssetFinda.

Validate the road register data and prepare the 2016 Road Register Book for Council adoption.

Attended a meeting with the What's Up group, Ambulance Victoria, Aero Club and other groups to approve the final plan for the ambulance transfer station at the Warracknabeal aerodrome. The next stage will be to split up the project to allow local tradesman to quote on each area and allow Council to receive the exact amount needed for the project. Once this has been achieved Council will submit an application for federal funding. This along with all other funds raised from What's Up, the Aero Club, Horsham Sports & Community Club, will allow the project to go ahead.

OH&S and Risk Management

Attended & Chaired the OH&S Committee meeting

Emergency Management

- Attended the first regional MERO's Forum in Horsham
- Organised and assisted in the MEMPC meeting
- Developed an Emergency Management presentation for the public to be shown on the foyer TV
- Attended an SES Flood Debrief in Horsham

Technical Officer - Prepared by Nathan McLean

- Reviewing and validating data of the Yarriambiack Shire Council's Footpath Hierarchy. Necessary alterations are being entered into Council's Geographic Information System (GIS) register to allow an update to Council's Footpath Hierarchy to be prepared. From the information ascertained from the data, Council's Assets Engineer and I will compare the current Footpath Hierarchy with the proposed version to ensure these alterations are accurate and correct. Following this, the updated version of the Footpath Hierarchy will be taken to the Asset Management Working Group (AMWG) to be reviewed and discussed and the final document submitted to Council for approval and adoption.

OH&S Officer – Prepared by Bob Taylor

- New chemical books - I have made new chemical books to record chemicals used by council staff, at the end of each month the records get sent to bio security
- Tip inspections - I will be checking all the tips for asbestos. If there is any found it gets put in black plastic and sent to Horsham. I check tips every 6 weeks
- Audits on construction jobs - I complete safety audits on all construction jobs in an audit. I check signage, traffic management plans, dial before you dig, JSA's, Safe Work Method Statements and check that staff have all licences on them at all times

Design Engineer – Joel Turner

- Dunmunkle Creek culvert replacement tender closed and is to be evaluated which is 40% funded by the federal government bridge replacement program.
- Kerb and footpath contract is to be advertised this week.
- Antwerp Rd has been surveyed designed and set out. Construction is underway, I monitor construction hold points.
- Sheep Hills Road has been surveyed designed and set out. Construction is underway, I monitor construction hold points.
- Several urban drainage issues have been addressed after recent heavy rainfalls. Drainage works are on going until all the issues are resolved.

Technical Officer – Tony Brennan

- Pine bollards have been installed across the front of Nth block next to the Murtoa Caravan Park
- Busy times for our three major caravan parks during October which is a great reflection on the Caretakers (refer to table below)
- Met with Warracknabeal Town Hall Committee representatives and Rohan Fry to finalise plans etc for proposed renovations when funding becomes available
- Carried out many different tasks from correlating data to mapping during recent flood event
- Attended the Municipal Works Operations Association and IPWEA combined General meeting in Horsham on 11 November 2016

Warracknabeal Regional Livestock Exchange

- Sale held 26 October - 3,662 head (Final Sale)

After approx 15 years of excellent hard working service, George Marshall has decided to retire from his position as cleaner and maintenance guru at the Warracknabeal Regional Livestock Exchange. These will be very hard shoes to fill as George took enormous pride in his work and how the facility was presented for each and every sale and all users are indebted to him for his untiring efforts no matter what the weather threw at him. Enjoy the fishing George!

On Friday, 11 November I attended a second Radio Frequency Identification Workshop and Information meeting at Greenhill Enterprises Centre, Ballarat Technology Park, University Drive, Mt Helen.

The Minister for Agriculture Jaala Pulford attended to announce a total transition package of \$17.06 million to support the industry throughout Victoria in the following:

1. Cost neutral tags for producers for the first 12 months, at \$0.35 for the lowest priced electronic NLIS (Sheep) tag for 2,017 lambs
2. Funding for the purchase and installation of infrastructure (including hardware and software) required to meet the regulatory obligations of an electronic National Livestock Identification System
 - a. The purchase of optional infrastructure (including software and hardware) that will help industry benefit from the commercial opportunities associated with electronic identification
 - b. Planning and Design activities in saleyards and abattoirs
 - c. Assistance to implement operational procedures
 - d. Research and design to address an identified need within the supply chain
3. Access to technical support and consultants
4. Training and extension activities that will help industry understand their regulatory obligations, support practice change and maximise the technology's potential benefits. This funding includes up to \$400,000 for developing and delivering education and training to producers, agents, transporters, processors and saleyards, in addition to already funded departmental extension activities.

YARRIAMBIAK SHIRE COUNCIL

COUNCIL MEETING

MINUTES

23 November 2016

Of the \$17.06 million total package Saleyards can access up to \$2.8 million to carry out the following:

(Phase 1) - The cost of planning and designing infrastructure including any saleyard modifications, engaging a consultant or project manager to coordinate the project. Closing date for Phase 1 is 31 March 2017.

(Phase 2) - Funding will be available to support the cost of purchasing and installing the required infrastructure and undertaking essential saleyard modifications. Closing date - 30 June 2017.

Caravan Park Occupancy October 2016

State	Warracknabeal	Hopetoun	Murtoa
VIC	108	204	216
NSW	10	4	3
WA	2	0	0
QLD	11	4	0
SA	27	4	14
NT	0	2	0
ACT	0	0	1
TAS	3	2	0
International	0	0	2
Permanents	(7 x 8) = 56 (12 x 9) = 108 (6 x 10) = 60 (6 x 11) = 66	(30 x 0) = 0	(31 x 1) = 31
Monthly Occupancy	451	220	267

10.8 Community Projects Report – Prepared by Dennis Smith

Country Football and Netball Program 2014/2015

The Minyip Football and Netball Facilities Upgrades project has now been completed and grant acquittal documentation will be prepared.

Country Football and Netball Program 2015/2016

The engineering drawings are currently being prepared for the Warracknabeal Anzac Park Female Facilities project, and on completion will be submitted for the issuance of the Building Permit.

Community Sports Infrastructure Fund 2016/2017 – Minor Facilities

The Brim Bowling Club lights installation has commenced and is anticipated to be completed in early December. The Brim Recreation Reserve works are due to commence in the New Year.

Community Sports Infrastructure Fund 2017/2018 – Minor Facilities

The Project Proposal to install a fully automated sprinkler system to all fairways at the Warracknabeal Golf Club has been approved. A full application requesting a grant of \$100,000 for a total project cost of \$298,000 (this will also include \$100,000 from the Drought Relief Program) has been prepared and submitted.

Regional Jobs and Infrastructure Fund

Two projects have been approved under this program.

The first project is the construction of 5 walking tracks across the Shire with a grant of \$112,200 for a total project cost of \$146,200. The tracks are located in Murtoa; 2 in Minyip, Woomelang and Yaapeet. Rabl Park (Murtoa) and the 2 tracks in Minyip are completed. The Woomelang track is almost completed (delayed due to the extremely wet conditions) and the Yaapeet track is completed.

The second project is streetscape works in Brim and Minyip with a grant of \$130,500 for a total project cost of \$174,000. Both the Brim and Minyip sculptures are underway and work at the Minyip Traveler's Rest, roundabout and landscaping have commenced. Brim landscaping has also commenced.

Timing for the above works is completion in December this year.

Transport Investing in Regions Initiative

We are still waiting to receive the lease for the Patchewollock railway area from VicTrack before any work can commence on the walking track and interpretive signage.

Sustainable Water Fund – Community Sport & Recreation Program

Two applications have been submitted under this program. The first is for an additional non-potable water supply for irrigation of Anzac Park sports oval requesting a grant of \$59,000 for a total project cost of \$85,800. The second application is to install a synthetic surface at the Rupanyup Bowling Club requesting a grant of \$140,000 for a total project cost of \$154,000.

11 REPORTS FOR DECISION

11.1 Finance Report – Prepared by Anita McFarlane

Recommendation

The Finance Report as at October 2016 be received.

Moved Cr J Wise seconded Cr K Zanker that Finance Report as at October 2016 be received.

Carried

11.2 Revenue Report – Prepared by Chantelle Pitt

Recommendation

The Revenue Report as at 14 November 2016 be received.

Moved Cr H Ballentine seconded Cr S Roberts that Revenue Report as at November 2016 be received.

Carried

11.3 2015/2016 Annual Report - Prepared by Anita McFarlane

The 2015/16 Annual Report for Yarriambiack Shire Council has been prepared, in accordance with the requirements of the Local Government Act 1989, and was forwarded to the Hon Natalie Hutchins, MP, Minister for Local Government, by the due date 30 September 2016. Copies have been provided to Councillors.

Under S.134 of the Local Government Act 1989, Council must hold a meeting as soon as practicable after Council has sent the Annual Report to the Minister; and the meeting must be advertised at least 14 days prior in a public notice.

Notice of the preparation of the Annual Report was published in the Public Notices section of the Warracknabeal Herald, Wimmera Mail Times and Hopetoun Courier together with advice that the public is welcome to attend the Council meeting on 23 November 2016, and copies of the report (which includes the Auditor's Report and Performance Statements for the year ended 30 June 2016) can be inspected at Council's offices and on the Council's website.

Recommendation

The 2015/2016 Annual Report be adopted by Council.

Moved Cr K Zanker seconded Cr J Wise that the 2015/2016 Annual Report be adopted by Council.

Carried

Moved Cr H Ballentine seconded Cr K Zanker that standing orders be suspended at 10:25am.

Carried

Moved Cr J Wise seconded Cr H Ballentine that standing orders be resumed at 10:40am.

Carried

11.4 Warracknabeal Children's Centre Car park – Prepared by Gavin Blinman

Recently after an inspection of the Warracknabeal Children's Centre Car park, I engaged an outdoor council staff member to repaint faded car park lines and signage, and made a request to move the disabled car park to a more appropriate location to provide better access.

Following the painting of the car park a number of telephone calls were received by staff members from parents enquiring why staff park in this location. Moreover, kindergarten staff (employees of the Yarriambiack Shire Council) and Childcare staff (employees of Wimmera Uniting Care) were also approached directly, asking why the staff car park area was in the marked location.

Since the opening of the Kindergarten and Childcare facility the staff car park has always been in its current location.

Following these events, Ms Kylie Gardiner telephoned the Manager of Community Services and Development with a request about the possibility of shifting the staff car park to allow parents to use that area.

I informed Ms Gardiner this area had always been an allocated staff car park and the faded lines had only been repainted.

Below lists reasons why Council maintains this area as a staff car park:

- During winter staff work late and it can be often dark. Although we have lighting in the car park, this area by the door provides additional safety for female staff exiting a building alone. As an employer we have a duty of care for our staffs safety and wellbeing.
- The car park by the entrance of the door is one way only, if all parents tried to access this area during peak times it may result in traffic management issues that could potentially impose risk to children and the general public.
- The main car park area provides the facility with a one-way in and out car park which enhances safety and minimises risk to the community members. I have met with outdoor staff and asked for directional signage to be erected at the entrance and exit of the car park.

On Monday, 12 September 2016, CEO Ray Campling and Executive Assistant, Bernardine Schilling met with Ms Gardner and supporters to discuss this matter. At this meeting CEO Ray Campling received a signed petition with 94 signatures. As a consequence of this meeting, CEO Ray Campling and Executive Assistant, Bernardine Schilling met with Manager of Community Services and Development, Gavin Blinman and discussed appropriate actions and outcomes to accommodate all parties.

Consultation with the Warracknabeal Kindergarten Committee supports the existing staff car park, but also supports the provision of a 10 minute drop off area for parents particularly for parents or carers of disabled children for easy access to the front door. I have sought a quote from Brock Streeter to concrete a path from the car park to the path by the front door. This approach and compromise is considered to be an appropriate and realistic outcome.

Recommendation

1. That Council supports the actions of staff and agrees to the current layout of the staff and public car park at the Warracknabeal Children's Centre remains as presented with the addition of a new path for easy access from the 10 minute drop off car park.
2. Council writes to the proponent of the Warracknabeal Kindergarten Car Parking petition Ms Kylie Gardiner and informs her of Councils decision in relation to this matter.

Moved Cr K Zanker seconded Cr J Wise that:

- 1. Council supports the actions of staff and agrees to the current layout of the staff and public car park at the Warracknabeal Children's Centre remains as presented with the addition of a new path for easy access from the 10 minute drop off car park.**
- 2. Council writes to the proponent of the Warracknabeal Kindergarten Car Parking petition Ms Kylie Gardiner and informs her of Council's decision in relation to this matter.**

Carried

11.5 Council Delegates for 2016/2017 – prepared by Ray Campling

GWM Water Regional Recreation Water Users Group	H Ballentine
GWM Water Community Consultative Mallee Users Group	S Roberts
Grampians Central West Waste & Resource Recovery Group	C Heintze
Henty Highway Action Group	S Roberts
Internal Audit Committee	K Zanker / J Wise
Livestock Saleyards Association of Victoria	C Heintze
Municipal Association of Victoria	G Massey / K Zanker
North West Municipalities Association	G Massey / K Zanker
Rail Freight Alliance	T Hamilton
RoadSafe Wimmera	J Wise
Rural Financial Counselling Services, Victoria	K Zanker
Seasonal Conditions Committee	T Hamilton
Sunraysia Highway Improvement Committee	S Roberts
Wimmera Mallee Sustainability Alliance	K Zanker
Victorian Local Governance Association	H Ballentine
Centre for Participation	K Zanker
Warracknabeal Saleyards Committee	C Heintze
Wimmera Development Association	G Massey / H Ballentine - Community Rep
Wimmera Mallee Tourism Association	H Ballentine
Wimmera Regional Library Service	J Wise
Wimmera Southern Mallee Regional Transport Group	C Heintze
Western Highway Action Committee	S Roberts
WORDS Steering Committee	K Zanker
Yarriambiack Chaplaincy Council	K Zanker
Yarriambiack Creek Advisory Committee	H Ballentine
Yarrilinks – Yarriambiack Landcare Group	G Massey / T Hamilton
Yarriambiack Tourism Association	H Ballentine / G Massey / T Hamilton

Recommendation

That Council ratify delegates to Committees as presented for 2016/2017.

Moved Cr S Robert seconded Cr C Heintze that Council ratify delegates to Committees as presented for 2016/2017.

Carried

11.6 Celebrating Young People Youth Grants (Round 20) - Prepared by Murray McKenzie

The current round of Celebrating Young People Youth grants attracted five entries requesting a total of \$5,000. It was a pleasant surprise to see grants from across the shires 3 Wards.

These are:

Healthy Community W.G. (St. Joey's PS / Gateway BEET Inc Aus).....	\$1,000
Warracknabeal Secondary College.....	\$1,000
Murtoa Swimming Pool Committee.....	\$1,000
Hopetoun Boot Camp Group (Gateway BEET Inc Aus)	\$1,000
Woomelang and District Development Association.....	\$1,000
Total.....	\$5,000

We allow \$5,000 for each round of the grant.

The Applications involve projects that will benefit young people and their community.

- **Healthy Community Working Group Hopetoun-** To provide a fun non competitive family friendly 5km walk/run with the added attraction of being splashed by color. There are no age limits but focus will have young people 12-15 involved in planning and promotion towards family involvement.
- **Warracknabeal Secondary College** Girls Shine will provide an opportunity for young girls in year 9 to come together in a fun supportive environment, participate in workshops and activities to improve health and wellbeing. They will help girls in their everyday relationships with others. Guest presenters will educate the girls at a venue outside of the College.
- **Murtoa Swimming Pool** This project will be a youth led community partnership which encourages young people to participate in an ongoing swimming fitness program at the Murtoa pool. It will be a fun and inclusive activity where young people plan, participate and record their involvement in this swim project similar to the Run Park Model. This project will promote and support the benefit of regular exercise and develop great habits around sport and recreation that youth can take into adult lifestyle.
- **Hopetoun Boot Camp Group** This project will help support a "Military Style" obstacle course event (The Mallee Mobstacle) which will be held at Hopetoun's Plumpton Park during National Youth Week April 2017. Young people are helping plan, prepare participate and manage the event. It will become an ongoing event at this venue.
- **Woomelang and District Development Association** To provide a colour run at Cronomby Tanks which will be a fun and social event for youth and all ages. This event will help showcase the new development and landscaping that has been completed, whilst at the same time allowing young people from Woomelang the opportunity gain new skills in planning and participating in a fun community event

As the applications do not exceed the funding, all projects could be fully funded this round.

Recommendation

That Council approves the payment of the above grants.

Moved Cr K Zanker seconded Cr H Ballentine that Council approves the payment of the above grants.

Carried

11.7 Gravelling of Riding Boundary Road – Prepared by Tony Brennan

Council has received a letter from Paul and Tim Petering requesting Council to review the current status of Riding Boundary Road. Currently it is classified as RA6 (Rural Access 6) natural surface. This letter is also counter signed by five surrounding farming enterprise representatives.

The section of Riding Boundary Road this request relates to is between Coorong Swap Road and Holtkamps Road, a distance of 1500mtre or 1.5 kms.

To re-sheet this section would cost \$21,660-00.

To bring it up to the required standard for Special Purpose Category 2 would cost \$45,280-00.

This section was re-sheeted in 2012 after the 2011 floods and has lasted only 4 years.

At Council forum held on Wednesday, 27 October 2010 Council denied this request for the same section of Riding Boundary Road for the following reason:-

“Council has decided it is unable to upgrade the road as it does not meet Council Policy being your secondary farm and the cost is too high to justify an upgrade for the amount of traffic on this road”.

Since 2010 when the Special Purpose Category 2 was introduced, 13 segments along five different roads totaling 19,390 meters or 19.39 kms have been added at an approximate cost of \$300,000-00 to Council (Refer Sheet).

Recommendation

That Council denies the request as it does not meet Council Policy and the cost cannot be justified for the amount of traffic use.

Moved Cr J Wise seconded Cr K Zanker that Council denies the request as it does not meet Council Policy and the cost cannot be justified for the amount of traffic use.

Carried

11.8 Dunlops Road, Rupanyup – Prepared by Nathan McLean

Council has received correspondence by email from Vicki South of 35 Dunlops Road Rupanyup and Gloria Hateley of 492 Dunlops Road Rupanyup dated 15 September, both raising their concerns in relation to the condition of Dunlops Road, Rupanyup.

Peter & Vicki South reside at 35 Dunlops Road, with their primary farm located at the south end of Dunlops Road. The email outlines concerns that the northern third of Dunlops Road is lacking in gravel and in places reverting back to dirt. The recent rain period made this road only usable by farm machinery and 4WD vehicles, with even these vehicles in danger of getting bogged. The road is deeply rutted in places, covered in water and muddy in sections.

The family has been forced to travel via Mathesons Road to the Stawell Warracknabeal Road and turn right onto the Banyena Pimpinio Road to avoid the damaged northern end of Dunlops Road. The South's have indicated this is a large and considerably time consuming detour for their family, other residents and nearby farming businesses.

Vicki has requested, on behalf of the three households situated on Dunlops Road and other regular road users, that Council lay new road material and reinstate the surface on the north end of Dunlops Road back to an all weather surface.

Gloria Hateley resides at 492 Dunlops Road, with their residential property also located at the north end of Dunlops Road. Gloria's email also raises concerns that the north end has been very poor for some years and now a 'DRY WEATHER ROAD' sign has been placed out the front of their property and she believes this is a strong indication that there will be no further works to repair the road.

Gloria has not been able to access the bus stop at the north end for many years now in winter due to the possibility of getting bogged and has had to drive her children to Rupanyup to catch the bus or all the way to Murtoa to attend school. She also states this is very frustrating due to the fact that there is a bus stop 3kms from their property on the Banyena Pimpinio Road, but due to the condition of the road she is required to travel 13kms on a slippery gravel road to the south just to get to another bus stop (or travel 28kms to Murtoa to the school).

Gloria also states she has slipped off the north end of the road on a number of occasions due to the condition of the road. Using the south end of the road, she has had to replace her exhaust a number of times due to damage from rocks as well as replace numerous tyres due to punctures received while travelling along the south end of the road over the past 2 – 3 years.

Gloria's main concern though, is what happens to them if they need an ambulance if an emergency arises. Her email states without the north end of the road being returned to gravel, the ambulance would be required to travel an extra 13kms to gain access to them versus a distance of 3kms – this time delay could mean the difference between life and death.

Gloria understands that legally Council are only required to provide one access point to their property, she would prefer that it is from the north end of Dunlops Road where it meets the Banyena Pimpinio Road, 3kms in length.

Dunlops Road is 7,440m in total length, with a gravel formation of 0 – 4,930m and the remaining 2,510m at the northern end (where it meets Banyena Pimpinio Road) being an earth formation. Cost of construction to upgrade this 2,510m section of road to a gravel surface would be \$36,244 for a normal re-sheet, up to a maximum of \$77,095 (map of the area as tabled).

Between 2006 – 2008 the gravel section was maintained until the end of its life and then downgraded from hierarchy RA2 gravel formation to hierarchy RA6 earth formation as per the Access to Rural Properties Policy.

Under Council's Road Hierarchy, a road that is classified as an RA2, includes roads that provide primary access to public facilities (i.e. cemeteries, sports grounds, waste disposal facilities etc) and is a gravel surface.

An RA6 classification is a road that does not meet the criteria to be a Link Road, a Collector Road or a Rural Access (Primary) Road but is used on a regular basis to provide access to other parts of a property for farming purposes and is an earth surface.

Recommendation

That the Yarriambiack Shire Council denies the requests to lay new road material and reinstate the northern end of Dunlops Road back to an all weather surface for the following reasons:-

- Council has met the requirements of the Access to Rural Properties Policy (with Council providing all weather access to the three occupied properties on this section of Dunlops Road)
- The cost to upgrade this section of road is considered too high when Council has already met their requirements by providing an access point to the three properties

Moved Cr K Zanker seconded Cr C Heintze that the Yarriambiack Shire Council denies the requests to lay new road material and reinstate the northern end of Dunlops Road back to an all weather surface for the following reasons:-

- **Council has met the requirements of the Access to Rural Properties Policy (with Council providing all weather access to the three occupied properties on this section of Dunlops Road)**
- **The cost to upgrade this section of road is considered too high when Council has already met their requirements by providing an access point to the three properties**

Carried

11.9 Request to the Naming of Un-named Lanes in Murtoa – Prepared by Nathan McLean

In October 2013, Yarriambiack Shire Council followed due process of advertising to the public that consideration be given to the naming of Un-named Lane No.1 in Murtoa to that of “Cade Lane”.

In December 2013 after many incoming phone calls and correspondence both for and against and lengthy discussions in Council Forum/Meetings a decision was made to leave the lane registered as Unnamed Lane No.1.

Yarriambiack Shire Council received correspondence on 19 August 2016 from the Murtoa and District Historical Society recommending to officially name Un-named Lane No.1 to that of “Cade Lane” (as tabled).

On 27 September 2016 the Yarriambiack Shire Council once again followed due process and advertised to the public that consideration be given to the naming of Un-named Lanes in Murtoa. It was agreed to consult with the Murtoa Progress Association, Murtoa Historical Society and the community regarding a process for the naming of all three un-named lanes in Murtoa.

As it currently stands there are three un-named lanes in Murtoa as per the Yarriambiack Shire Council Road Register.

Recommendation

That Council follow due process of the Geographic Name Guidelines and advertise to the public that consideration be given to the naming of Un-named Lane No.1 to that of “Cade Lane”.

Moved Cr H Ballentine seconded Cr S Roberts that Council follow due process of the Geographic Name Guidelines and advertise to the public that consideration be given to the naming of Un-named Lane No.1 to that of “Cade Lane”.

Carried

11.10 Robinson Lane Road Issues – Prepared by Mick Evans

Council has received a letter dated 25 August 2016 from Jason Robinson, who has just recently moved into 134 Robinson Lane Kellalac. Jason's letter states that there are issues with access onto Robinson Lane from both Ailsa Road and Moloneys Road, with Ailsa road needing a gravel re-sheet and the dry weather access from Moloneys road needs grading.

Council has no concerns with programming the grading of the dry weather access from Moloneys Roads when resources permit but there is an issue with the section from Ailsa road. Council, during the 2014 Road Hierarchy review decided that when this section of gravel surfaced road reaches the end of its life it will be re classified to an earthen road (currently classified XS and will be reclassified to Z).

The house has been occupied off & on at different times over the past ten years. In this time, Council is aware that the main access has been through the creek and through Trevor Robinson's Property heading East to the Henty Highway. This also contributed to the outcome during the reviewing process.

Jason also stated in his letter to Council that he will be adding grain silos to 380 Robinson Lane as well as increasing infrastructure in the next year to store farming plant and equipment. As this is Jason's Primary farm, Council would have to reclassify this section of Robinson Lane as this was also changed during 2014 Hierarchy Review. This section of road has nearly reached the end of its life with a score of 9 out of 10.

The estimated costs;

Section 1 Northern end:

Based on the distance requiring gravelling of approximately 1.35km and 4 metres wide sandstone/gravel base, it is estimated the cost of bringing this road up to a required standard will be a minimum of \$19,494 and could be up to \$42,404 dependant on works required.

Council could choose a second option of extending a gravel section on Gaulkes Road by 360m at a cost of \$5,198 minimum and may be up to \$11,308 dependant on works required. This will allow access via the West side of the property on a road that's away from any creek events that might restrict access.

Section 2 Southern end:

Based on the distance requiring gravelling of approximately 1.32km and 4 metres wide sandstone/gravel base, it is estimated the cost of bringing this road up to a required standard will be a minimum of \$19,060 and could be up to \$40,765 dependant on works required.

If council approves the road segments, Council will have to re-categorise Moloneys Road back to a gravel surface (S) cost for this process will be administrations costs.

Recommendation

- That the Yarriambiack Shire Council denies section one request, due to the cost to upgrade this section of road is too high and that it's too close to the creek
- That Council approve the option offered to extend Gaulkes Road by 360m to allow access to 134 Robinson Lane
- That the Yarriambiack Shire approves the second section to re categories and gravel the section leading to 380 Robinson Lane

Moved Cr J Wise seconded Cr C Heintze that:

- **The Yarriambiack Shire Council denies section one request, due to the cost to upgrade this section of road is too high and that it's too close to the creek**
- **Council approve the option offered to extend Gaulkes Road by 360m to allow access to 134 Robinson Lane**
- **The Yarriambiack Shire approves the second section to re categories and gravel the section leading to 380 Robinson Lane**

Carried

11.11 Amendments to Road Register (As Tabled) – Prepared by Mick Evans

The classification of a number of road segments has altered since the register was previously amended in February 2015.

The alterations have occurred for two reasons:

- Re-classification necessary because of change in surface type (e.g. gravel road is now seal or an earth surface is now gravel due to the Capital works Program)
- Classification amended as part of the review of the 2014 Road Hierarchy (which includes roads that are to be re-classified due to the road surface reaching the end of its life)

The Road Register has now been updated to reflect these changes from the Road Hierarchy and is now presented for adoption by Council.

Recommendation

That Council adopts the 2016 Road Register as tabled.

Moved Cr K Zanker seconded Cr S Roberts that Council adopts the 2016 Road Register as tabled.

Carried

12 GENERAL BUSINESS (including strategic direction and specific issues)

13 CLOSED SESSION

Moved Cr H Ballentine seconded Cr J Wise that Council move into Closed Session.

Carried

Moved Cr H Ballentine seconded Cr K Zanker that Council move back into Open Session.

Carried

Moved Cr H Ballentine seconded Cr K Zanker that Council adopt the Resolutions from the Closed Session of Council.

Carried

14 MINUTES FROM MEETINGS

15 ATTACHMENTS / REPORTS

Planning Permit Activity Report for October 2016
Rates Report – November 2016
Income Statement by Resources for October 2016
Income Statement by Department for October 2016
Capital Expenditure for October 2016
Balance Sheet as at 31 October 2016

16 NEXT MEETING

The next meeting of Council will be a Special Council meeting which will be held on Wednesday, 14 December 2016 at 9:30am at Warracknabeal.

17 CLOSE 11:26am _____ Mayor

YARRIAMBIACK SHIRE COUNCIL
INCOME STATEMENT BY RESOURCES
FOR OCTOBER 2016

	2014/2015 Budget	2014/2015 Actuals	2015/2016 Budget	2015/2016 Actuals	October Actuals	2016/2017 Budget	YTD Actuals	Forecast	YTD Variance	YTD % Variance
Income										
Asset Disposal & Fair Value Adjustments	\$ (400,000)	\$ (375,190)	\$ (297,800)	\$ (348,592)	\$ -	\$ (290,000)	\$ (63,000)	\$ (290,000)	\$ (227,000)	78%
Contributions, Donations & Reimbursement	\$ (309,839)	\$ (264,320)	\$ (235,911)	\$ (265,609)	\$ (46,214)	\$ (189,667)	\$ (98,456)	\$ (189,667)	\$ (91,211)	48%
Government Grants & Charges	\$ (9,225,566)	\$ (11,155,366)	\$ (8,870,887)	\$ (8,259,366)	\$ (488,065)	\$ (10,391,348)	\$ (2,929,730)	\$ (10,391,348)	\$ (7,461,618)	72%
Interest Income	\$ (139,921)	\$ (138,836)	\$ (107,021)	\$ (127,453)	\$ 2,489	\$ (78,797)	\$ (16,963)	\$ (78,797)	\$ (61,834)	78%
Rates & Charges	\$ (10,594,460)	\$ (10,827,963)	\$ (11,314,254)	\$ (11,347,394)	\$ 130,062	\$ (11,618,925)	\$ (12,487,996)	\$ (11,618,925)	\$ 869,071	(7%)
Sale Proceeds - Contra Sales	\$ -	\$ -	\$ -	\$ (173)	\$ -	\$ -	\$ -	\$ -	\$ -	0%
User Charges, Fees & Fines	\$ (1,051,752)	\$ (1,163,322)	\$ (1,028,072)	\$ (1,179,719)	\$ (54,208)	\$ (1,325,330)	\$ (275,818)	\$ (1,325,330)	\$ (1,049,512)	79%
Income Total	\$ (21,721,538)	\$ (23,924,996)	\$ (21,853,945)	\$ (21,528,306)	\$ (455,935)	\$ (23,894,067)	\$ (15,871,964)	\$ (23,894,067)	\$ (8,022,103)	34%
Expenditure										
Asset Disposal & Fair Value Adjustments	\$ 300,412	\$ 944,791	\$ 309,424	\$ 751,678	0	318,707	0	318,707	\$ 318,707	0%
Bad & Doubtful Debts	\$ -	\$ 36,998	\$ -	\$ 16,552	0	0	0	0	\$ -	0%
Contributions & Donations	\$ 892,342	\$ 851,753	\$ 977,245	\$ 766,558	364,004	994,453	554,370	994,453	\$ 440,083	44%
Depreciation Amortisation & Impairment	\$ 6,251,313	\$ 6,568,314	\$ 6,438,426	\$ 6,454,896	0	6,631,593	0	6,631,593	\$ 6,631,593	100%
Employee Costs	\$ 7,637,865	\$ 7,403,109	\$ 7,770,428	\$ 7,607,413	587,935	8,056,020	2,851,373	8,056,020	\$ 5,204,647	65%
Finance Costs	\$ 72,866	\$ 108,979	\$ 123,396	\$ 52,969	2,313	127,097	12,527	127,097	\$ 114,571	90%
Materials	\$ 5,215,260	\$ 4,955,062	\$ 4,633,460	\$ 5,105,602	451,789	4,701,554	1,660,861	4,701,554	\$ 3,040,693	65%
Other Expenses	\$ 1,357,868	\$ 1,333,339	\$ 1,299,629	\$ 1,289,459	62,666	1,325,239	727,896	1,325,239	\$ 597,343	45%
Expenditure Total	\$ 21,727,926	\$ 22,202,345	\$ 21,552,008	\$ 22,045,127	\$ 1,468,706	\$ 22,154,663	\$ 5,807,027	\$ 22,154,663	\$ 16,347,636	74%
Total	\$ 6,388	\$ (1,722,651)	\$ (301,937)	\$ 516,821	\$ 1,012,771	\$ (1,739,404)	\$ (10,064,937)	\$ (1,739,404)	\$ 8,325,533	

YARRIAMBIACK SHIRE COUNCIL
INCOME STATEMENT BY DEPARTMENT
FOR OCTOBER 2016

	2014/2015 Budget	2014/2015 Actuals	2015/2016 Budget	2015/2016 Actuals	October Actuals	2016/2017 Budget	YTD Actuals	Forecast	YTD Variance	YTD % Variance
Income										
Community Services	\$ (1,974,579)	\$ (2,215,881)	\$ (1,863,121)	\$ (2,402,532)	\$ (501,379)	\$ (2,038,586)	\$ (1,046,832)	\$ (2,038,586)	\$ (991,754)	49%
Corporate Services	\$ (14,552,348)	\$ (17,406,375)	\$ (15,348,378)	\$ (12,980,421)	\$ 122,240	\$ (15,670,301)	\$ (12,694,934)	\$ (15,670,301)	\$ (2,975,367)	19%
Economic Development	\$ (988,531)	\$ (1,047,968)	\$ (268,264)	\$ (596,384)	\$ (9,784)	\$ (380,734)	\$ (159,262)	\$ (380,734)	\$ (221,472)	58%
Engineering	\$ (2,725,221)	\$ (1,476,163)	\$ (2,749,800)	\$ (3,632,577)	\$ (19,685)	\$ (4,393,033)	\$ (737,296)	\$ (4,393,033)	\$ (3,655,737)	83%
Recreation & Culture & Leisure	\$ (264,361)	\$ (486,460)	\$ (360,970)	\$ (615,234)	\$ (38,247)	\$ (127,293)	\$ (130,210)	\$ (127,293)	\$ 2,917	(2%)
Regulatory Services	\$ (157,739)	\$ (160,509)	\$ (147,663)	\$ (196,837)	\$ (6,320)	\$ (129,543)	\$ (33,296)	\$ (129,543)	\$ (96,247)	0%
Waste & Environment	\$ (1,058,759)	\$ (1,131,638)	\$ (1,115,749)	\$ (1,104,320)	\$ (2,759)	\$ (1,154,577)	\$ (1,070,132)	\$ (1,154,577)	\$ (84,445)	7%
Income Total	\$ (21,721,538)	\$ (23,924,996)	\$ (21,853,945)	\$ (21,528,305)	\$ (455,935)	\$ (23,894,067)	\$ (15,871,964)	\$ (23,894,067)	\$ (8,022,103)	34%
Expenditure										
Community Services	\$ 2,750,681	\$ 2,653,577	\$ 2,784,790	\$ 2,787,769	\$ 206,376	\$ 2,963,344	\$ 955,163	\$ 2,963,344	\$ 2,008,181	68%
Corporate Services	\$ 1,928,109	\$ 1,652,233	\$ 1,971,414	\$ 1,831,897	\$ 61,336	\$ 1,922,415	\$ 532,280	\$ 1,922,415	\$ 1,390,135	0%
Economic Development	\$ 1,020,560	\$ 1,248,749	\$ 772,285	\$ 809,696	\$ 133,949	\$ 990,318	\$ 438,345	\$ 990,318	\$ 551,973	56%
Engineering	\$ 11,069,421	\$ 11,838,719	\$ 10,954,703	\$ 11,677,479	\$ 466,048	\$ 11,295,342	\$ 2,115,324	\$ 11,295,342	\$ 9,180,018	81%
Governance	\$ 1,012,911	\$ 865,027	\$ 1,080,027	\$ 917,035	\$ 59,387	\$ 1,140,638	\$ 401,137	\$ 1,140,638	\$ 739,501	65%
Recreation & Culture & Leisure	\$ 1,377,604	\$ 1,292,057	\$ 1,344,019	\$ 1,365,301	\$ 357,734	\$ 1,137,279	\$ 562,052	\$ 1,137,279	\$ 575,227	51%
Regulatory Services	\$ 663,416	\$ 663,719	\$ 662,004	\$ 611,057	\$ 52,726	\$ 662,815	\$ 182,409	\$ 662,815	\$ 480,406	72%
Waste & Environment	\$ 1,905,224	\$ 1,988,264	\$ 1,982,766	\$ 2,044,892	\$ 131,150	\$ 2,042,512	\$ 620,317	\$ 2,042,512	\$ 1,422,195	70%
Expenditure Total	\$ 21,727,926	\$ 22,202,345	\$ 21,552,008	\$ 22,045,126	\$ 1,468,706	\$ 22,154,663	\$ 5,807,027	\$ 22,154,663	\$ 16,347,636	74%
Total	\$ 6,388	\$ (1,722,651)	\$ (301,937)	\$ 516,821	\$ 1,012,771	\$ (1,739,404)	\$ (10,064,937)	\$ (1,739,404)	\$ 8,325,533	

YARRIAMBIACK SHIRE COUNCIL
CAPITAL EXPENDITURE FOR OCTOBER 2016

	2014/2015 Budget	2014/2015 Actuals	2015/2016 Budget	2015/2016 Actuals	October Actuals	2016/2017 Budget	YTD Actuals	Forecast	YTD Variance	YTD % Variance
01929 - Administration - Capital										
0900 - Building Capital Works	\$ 5,000	\$ 17,910	\$ 30,000	\$ 28,021	-	5,000	0	5,000	5,000	100%
0910 - Furniture & Equipment Capital Works	\$ 2,000	\$ -	\$ 2,060	\$ -	-	2,000	0	2,000	2,000	100%
01939 - Asset Management - Capital										
0920 - Computer / IT Capital Works	\$ -	\$ 6,528	\$ 39,500	\$ 77,065	-	15,000	0	15,000	15,000	100%
01949 - Information Technology - Capital										
0920 - Computer / IT Capital Works	\$ 20,000	\$ 6,258	\$ 20,000	\$ 1,636	6,223	25,450	6,223	25,450	19,227	76%
02919 - HACC Administration - Capital										
0910 - Furniture & Equipment Capital Works	\$ -	\$ 2,800	\$ -	\$ 3,450	-	0	0	0	0	0%
02929 - MECC - Capital										
0910 - Furniture & Equipment Capital Works	\$ 2,228	\$ -	\$ 2,000	\$ -	-	2,000	0	2,000	2,000	100%
02939 - Senior Citizens - Capital										
0900 - Building Capital Works	\$ 80,000	\$ 288	\$ 95,000	\$ 96,990	-	5,000	1,089	5,000	3,911	78%
02949 - Environmental Health - Capital										
0910 - Furniture & Equipment Capital Works			\$ -	\$ 4,043	-	2,000	0	2,000	2,000	0%
02959 - Animal Pound - Capital										
0930 - Animal Pound - Capital Works	\$ -	\$ -	\$ -	\$ -	-	0	0	0	0	0%
02969 - Maternal & Child Health - Capital										
0900 - Building Capital Works	\$ 20,000	\$ 70,732	\$ 6,556	\$ 11,987	-	0	0	0	0	0%
0920 - Computer / IT Capital Works	\$ 2,500	\$ -	\$ 6,500	\$ -	-	0	0	0	0	0%
02979 - Fire Hydrants - Capital										
0965 - Fire Hydrants - Capital	\$ -	\$ -	\$ 4,000	\$ -	-	0	0	0	0	0%
02989 - Preschools - Capital										
0900 - Building Capital Works	\$ 43,000	\$ 487	\$ 5,000	\$ 7,120	-	5,000	0	5,000	5,000	100%
0920 - Computer / IT Capital Works	\$ -	\$ -	\$ -	\$ -	2,670	0	2,670	0	(2,670)	0%
03909 - Industrial Estate - Capital										
0905 - Industrial Estate Capital Works	\$ 35,000	\$ -	\$ 15,000	\$ 11,045	-	28,000	30,055	28,000	(2,055)	(7%)
03919 - Caravan Parks - Capital										
0900 - Building Capital Works	\$ 76,000	\$ 57,525	\$ 10,000	\$ 34,562	-	30,000	0	30,000	30,000	100%
0910 - Furniture & Equipment Capital Works	\$ 2,000	\$ -	\$ 2,000	\$ -	-	500	0	500	500	100%
03929 - Public Amenities - Capital										
0900 - Building Capital Works	\$ 5,000	\$ -	\$ 70,000	\$ 77,848	-	5,000	16,000	5,000	(11,000)	(220%)
04929 - Library - Capital										
0900 - Building Capital Works	\$ -	\$ -	\$ -	\$ -	-	185,000	0	185,000	185,000	100%
04939 - Hall - Capital										
0900 - Building Capital Works	\$ 48,000	\$ 48,459	\$ 50,000	\$ 2,588	-	70,000	0	70,000	70,000	100%
05909 - Parks & Playgrounds - Capital										
0975 - Playground Capital Works	\$ 21,630	\$ 105,386	\$ 10,000	\$ 40,475	-	15,300	0	15,300	15,300	100%
05919 - Recreation Reserve - Capital										
0900 - Building Capital Works	\$ -	\$ -	\$ 348,000	\$ 360,120	-	0	0	0	0	0%
05939 - Swimming Pool - Capital										
0900 - Building Capital Works	\$ 20,000	\$ -	\$ 20,000	\$ 9,091	-	5,000	0	5,000	5,000	100%
05949 - Sporting Complex - Capital										
0900 - Building Capital Works	\$ 5,000	\$ 37,330	\$ 5,000	\$ -	-	28,625	0	28,625	28,625	100%
0910 - Furniture & Equipment Capital Works	\$ 4,000	\$ -	\$ 4,000	\$ -	-	4,000	0	4,000	4,000	100%
05959 - Gymnasium - Capital										
0910 - Furniture & Equipment Capital Works	\$ 4,000	\$ -	\$ -	\$ -	-	0	0	0	0	0%
05969 - Bowling Clubs - Capital										
0900 - Building Capital Works	\$ -	\$ -	\$ -	\$ -	-	0	29,125	0	(29,125)	0%
06909 - Local Roads - Capital										
0935 - Urban Road Construction	\$ 186,000	\$ 255,868	\$ 191,120	\$ 148,838	-	341,810	0	341,810	341,810	100%
0940 - Rural Road Construction	\$ 2,363,544	\$ 2,605,985	\$ 2,325,481	\$ 2,343,459	121,311	2,333,145	214,153	2,333,145	2,118,992	91%
0945 - Reseals	\$ 229,911	\$ 231,432	\$ 336,912	\$ 474,718	18,826	800,128	18,826	800,128	781,302	98%
0950 - Resheets	\$ 1,178,760	\$ 1,465,280	\$ 1,135,608	\$ 1,413,615	99,304	1,124,777	483,875	1,124,777	640,902	57%
0955 - Shoulder Resheets	\$ 378,721	\$ 489,651	\$ 376,840	\$ 976,387	-	362,937	73,583	362,937	289,354	80%
06919 - Footpath - Capital										
0980 - Footpath Construction	\$ 201,337	\$ 136,014	\$ 211,992	\$ 144,166	-	166,956	7,298	166,956	159,658	96%
06929 - Bridge - Capital										
0990 - Bridge Construction	\$ 32,726	\$ -	\$ 33,764	\$ 11,990	-	114,834	0	114,834	114,834	100%
06939 - Kerb & Channel - Capital										
0985 - Kerb & Channel Construction	\$ 300,000	\$ 278,972	\$ 311,410	\$ 333,406	88,543	169,336	88,543	169,336	80,793	48%
06959 - Aerodrome - Capital										
0900 - Building Capital Works	\$ -	\$ 22,542	\$ -	\$ -	-	0	121,080	0	(121,080)	0%
0950 - Resheets	\$ 150,000	\$ 37,980	\$ 530,458	\$ 445,519	-	120,000	1,650	120,000	118,350	99%

YARRIAMBIACK SHIRE COUNCIL
CAPITAL EXPENDITURE FOR OCTOBER 2016

	2014/2015 Budget	2014/2015 Actuals	2015/2016 Budget	2015/2016 Actuals	October Actuals	2016/2017 Budget	YTD Actuals	Forecast	YTD Variance	YTD % Variance
06979 - Depot - Capital										
0900 - Building Capital Works	\$ 250,000	\$ 275,601	\$ 108,000	\$ 323,606	1,002	145,000	2,762	145,000	142,238	98%
07909 - Drainage - Capital										
0995 - Drainage Construction	\$ 33,297	\$ 50,478	\$ 35,000	\$ -	-	71,399	0	71,399	71,399	100%
07929 - Transfer Stations & Landfills - Capital										
0960 - Waste Site Capital Works	\$ 20,000	\$ 6,285	\$ 20,000	\$ 8,001	-	20,000	0	20,000	20,000	100%
08909 - Livestock Exchange - Capital										
0900 - Building Capital Works	\$ 10,300	\$ 29,717	\$ 5,000	\$ -	-	5,000	0	5,000	5,000	100%
69760 - Staff Vehicle Purchases										
6800 - Plant Purchases	\$ 320,000	\$ 282,970	\$ 320,000	\$ 290,716	43,934	290,000	124,757	290,000	165,243	57%
69860 - Works Plant Purchases										
6800 - Plant Purchases	\$ 740,000	\$ 825,708	\$ 900,000	\$ 936,226	-	890,000	3,529	890,000	886,471	100%
Total	\$ 6,789,954	\$ 7,348,186	\$ 7,586,201	\$ 8,616,688	\$ 381,812	\$ 7,388,197	\$ 1,225,217	\$ 7,388,197	\$ 6,162,980	83%

YARRIAMBIACK SHIRE COUNCIL

BALANCE SHEET AS AT 31st OCTOBER 2016

	2014/2015 Budget	2014/2015 Actuals	2015/2016 Budget	2015/2016 Actuals	October Actuals	2016/2017 Budget	YTD Actuals	Forecast	YTD Variance	YTD % Variance
Current Assets										
Cash & Cash Equivalents Investments	\$ 2,992,000	\$ 4,322,000	\$ 1,429,000	\$ 1,838,000	\$ (668,958)	\$ 1,580,000	\$ (208,413)	\$ 1,580,000	\$ 1,788,413	113%
Rate Debtors	\$ 900,000	\$ 1,185,000	\$ 850,000	\$ 1,406,000	\$ (436,917)	\$ 1,010,000	\$ 12,564,836	\$ 1,010,000	\$ (11,554,836)	(1144%)
Debtors	\$ 511,000	\$ 407,000	\$ 94,000	\$ 592,000	\$ 171,125	\$ 555,000	\$ 596,813	\$ 555,000	\$ (41,813)	(8%)
Other Current Accrued Assets	\$ 180,000	\$ 206,000	\$ 180,000	\$ 297,000	\$ -	\$ 252,000	\$ 148,113	\$ 252,000	\$ 103,887	41%
Inventory On Hand	\$ 900,000	\$ 484,000	\$ 711,000	\$ 370,000	\$ 99,948	\$ 909,000	\$ 475,685	\$ 909,000	\$ 433,315	48%
Assets Held for Resale	\$ 84,000	\$ 31,000	\$ 15,000	\$ 42,000	\$ -	\$ 50,000	\$ 42,365	\$ 50,000	\$ 7,635	15%
Current Assets Total	\$ 5,567,000	\$ 6,635,000	\$ 3,279,000	\$ 4,545,000	\$ (834,802)	\$ 4,356,000	\$ 13,619,399	\$ 4,356,000	\$ (9,263,399)	
Non Current Assets										
Non Current Debtors	\$ -	\$ 1,000	\$ -	\$ -	\$ -	\$ 653,000	\$ -	\$ 653,000	\$ 653,000	0%
Investments	\$ 350,000	\$ 481,000	\$ 357,000	\$ 469,000	\$ -	\$ 491,000	\$ 469,288	\$ 491,000	\$ 21,712	0%
Fixed Assets	\$ 149,645,000	\$ 154,054,000	\$ 159,177,000	\$ 157,547,000	\$ 381,812	\$ 158,216,000	\$ 158,768,435	\$ 158,216,000	\$ (552,435)	(0%)
Non Current Assets Total	\$ 149,995,000	\$ 154,536,000	\$ 159,534,000	\$ 158,016,000	\$ 381,812	\$ 159,360,000	\$ 159,237,723	\$ 159,360,000	\$ 122,277	
TOTAL ASSETS	\$ 155,562,000	\$ 161,171,000	\$ 162,813,000	\$ 162,561,000	\$ (452,990)	\$ 163,716,000	\$ 172,857,122	\$ 163,716,000	\$ (9,141,122)	
Current Liabilities										
Creditors	\$ 1,200,000	\$ 2,070,000	\$ 1,200,000	\$ 1,533,000	\$ 864,559	\$ 909,000	\$ 1,791,433	\$ 909,000	\$ (882,433)	(97%)
Current Loans	\$ 151,000	\$ 136,000	\$ 62,000	\$ 105,000	\$ -	\$ 104,000	\$ 104,512	\$ 104,000	\$ (512)	(0%)
Short Term Provisions	\$ 2,619,000	\$ 2,854,000	\$ 2,619,000	\$ 3,268,000	\$ (1,000)	\$ 2,982,000	\$ 3,262,717	\$ 2,982,000	\$ (280,717)	(9%)
Trust & Deposits	\$ -	\$ 31,000	\$ -	\$ 157,000	\$ (816)	\$ -	\$ 169,843	\$ -	\$ (169,843)	0%
Current Liabilities Total	\$ 3,970,000	\$ 5,091,000	\$ 3,881,000	\$ 5,063,000	\$ 862,743	\$ 3,995,000	\$ 5,328,505	\$ 3,995,000	\$ (1,333,505)	
Non Current Liabilities										
Long Term Provisions	\$ 404,000	\$ 519,000	\$ 404,000	\$ 474,000	\$ -	\$ 556,000	\$ 473,830	\$ 556,000	\$ 82,170	15%
Non Current Loans	\$ 199,000	\$ 215,000	\$ 229,000	\$ 110,000	\$ -	\$ 109,000	\$ 84,409	\$ 109,000	\$ 24,591	23%
Non Current Liabilities Total	\$ 603,000	\$ 734,000	\$ 633,000	\$ 584,000	\$ -	\$ 665,000	\$ 558,239	\$ 665,000	\$ 106,761	
TOTAL LIABILITIES	\$ 4,573,000	\$ 5,825,000	\$ 4,514,000	\$ 5,649,000	\$ 862,743	\$ 4,660,000	\$ 5,886,743	\$ 4,660,000	\$ (1,226,743)	
NET ASSETS	\$ 150,989,000	\$ 155,346,000	\$ 158,299,000	\$ 156,912,000	\$ 409,753	\$ 159,056,000	\$ 166,970,379	\$ 159,056,000	\$ (7,914,379)	
Current Assets										
Accumulated Surplus/Deficit	\$ 64,189,000	\$ 60,384,000	\$ 58,941,000	\$ 59,855,000	\$ 409,753	\$ 61,455,000	\$ 68,658,002	\$ 61,455,000	\$ (7,203,002)	(12%)
Asset Revaluation Reserve	\$ 86,800,000	\$ 94,962,000	\$ 99,358,000	\$ 97,057,000	\$ -	\$ 97,601,000	\$ 98,312,377	\$ 97,601,000	\$ (711,377)	(1%)
TOTAL EQUITY	\$ 150,989,000	\$ 155,346,000	\$ 158,299,000	\$ 156,912,000	\$ 409,753	\$ 159,056,000	\$ 166,970,379	\$ 159,056,000	\$ (7,914,379)	

Investments

Bendigo Bank	\$ 330,027.96	2.65%	01/09/2017
Commonwealth Bank	\$ 130,583.07	2.35%	19/01/2017
AMP (oncall)	\$ 510.39		Oncall
	\$ 461,121.42		

Loans

National Australia Bank - Unfunded Superannuation	\$ 188,921	Fixed at 5.21%	30/06/2018
	\$ 188,921		

Rates Report - November 2016

Prepared by Chantelle Pitt

Rate Classification	2015/2016 Budget	2015/2016 Actuals	2016/2017 Budget	Actual YTD Receipts	Rebates	Outstanding Rates			
						Current	Arrears & Legals	Interest	Total
Commercial	\$ 378,968.48	\$ 92,379.38	\$ 323,804.40	\$ (56,714.85)	\$ (2,103.21)	\$ 269,761.76	\$ 61,472.87	\$ 27,668.32	\$ 358,902.95
Farmland	\$ 7,385,429.89	\$ 251,895.56	\$ 7,912,102.39	\$ (391,318.49)	\$ (4,041.99)	\$ 7,570,883.91	\$ 96,094.71	\$ 8,101.74	\$ 7,675,080.36
Residential	\$ 2,207,400.64	\$ 621,353.01	\$ 1,998,604.94	\$ (453,656.16)	\$ (125,172.22)	\$ 1,469,553.75	\$ 435,239.02	\$ 134,231.01	\$ 2,039,023.78
Total	\$ 9,971,799.01	\$ 965,627.95	\$ 10,234,511.73	\$ (901,689.50)	\$ (131,317.42)	\$ 9,310,199.42	\$ 592,806.60	\$ 170,001.07	\$ 10,073,007.09

Rate Classification	2015/2016 Budget	2015/2016 Actuals	2016/2017 Budget	Actual YTD Receipts	Rebates	Outstanding Rates			
						Current	Arrears & Legals	Interest	Total
Kerbside Garbage Charges	\$ 688,752.01	\$ 189,826.83	\$ 709,728.31	\$ (160,936.43)	\$ (35,828.54)	\$ 531,248.84	\$ 113,629.59	\$ 40,290.32	\$ 685,168.75
Kerbside Recycling Charges	\$ 345,659.40	\$ 95,480.92	\$ 356,486.56	\$ (86,588.32)	\$ (24,379.39)	\$ 258,545.66	\$ 59,528.90	\$ 11,729.76	\$ 329,804.32
Municipal Charge	\$ 342,950.40	\$ 147,495.54	\$ 351,536.64	\$ (70,676.29)	\$ (15,886.41)	\$ 271,919.70	\$ 104,601.01	\$ 26,722.26	\$ 403,242.97
Fire Services Fixed Charge	\$ 717,312.00	\$ 151,459.11	\$ 723,981.00	\$ (131,427.93)	\$ -	\$ 559,409.90	\$ 113,124.07	\$ 12,852.06	\$ (32,692.26)
Fire Services Levy	\$ 472,741.30	\$ 22,716.63	\$ 511,470.05	\$ (41,491.89)	\$ (45,500.00)	\$ 474,024.10	\$ 12,592.95	\$ 1,025.09	\$ 685,386.03
Credits	\$ -	\$ -	\$ -	\$ 61,636.07	\$ -	\$ (32,698.94)	\$ -	\$ 6.68	\$ 487,642.14
Total	\$ 2,567,415.11	\$ 606,979.03	\$ 2,653,202.56	\$ (429,484.79)	\$ (121,594.34)	\$ 2,062,449.26	\$ 403,476.52	\$ 92,626.17	\$ 2,558,551.95

Grand Total	\$ 12,539,214.12	\$ 1,572,606.98	\$ 12,887,714.29	\$ (1,331,174.29)	\$ (252,911.76)	\$ 11,372,648.68	\$ 996,283.12	\$ 262,627.24	\$ 12,631,559.04
--------------------	-------------------------	------------------------	-------------------------	--------------------------	------------------------	-------------------------	----------------------	----------------------	-------------------------

Breakdown of Outstanding Rates by Ward

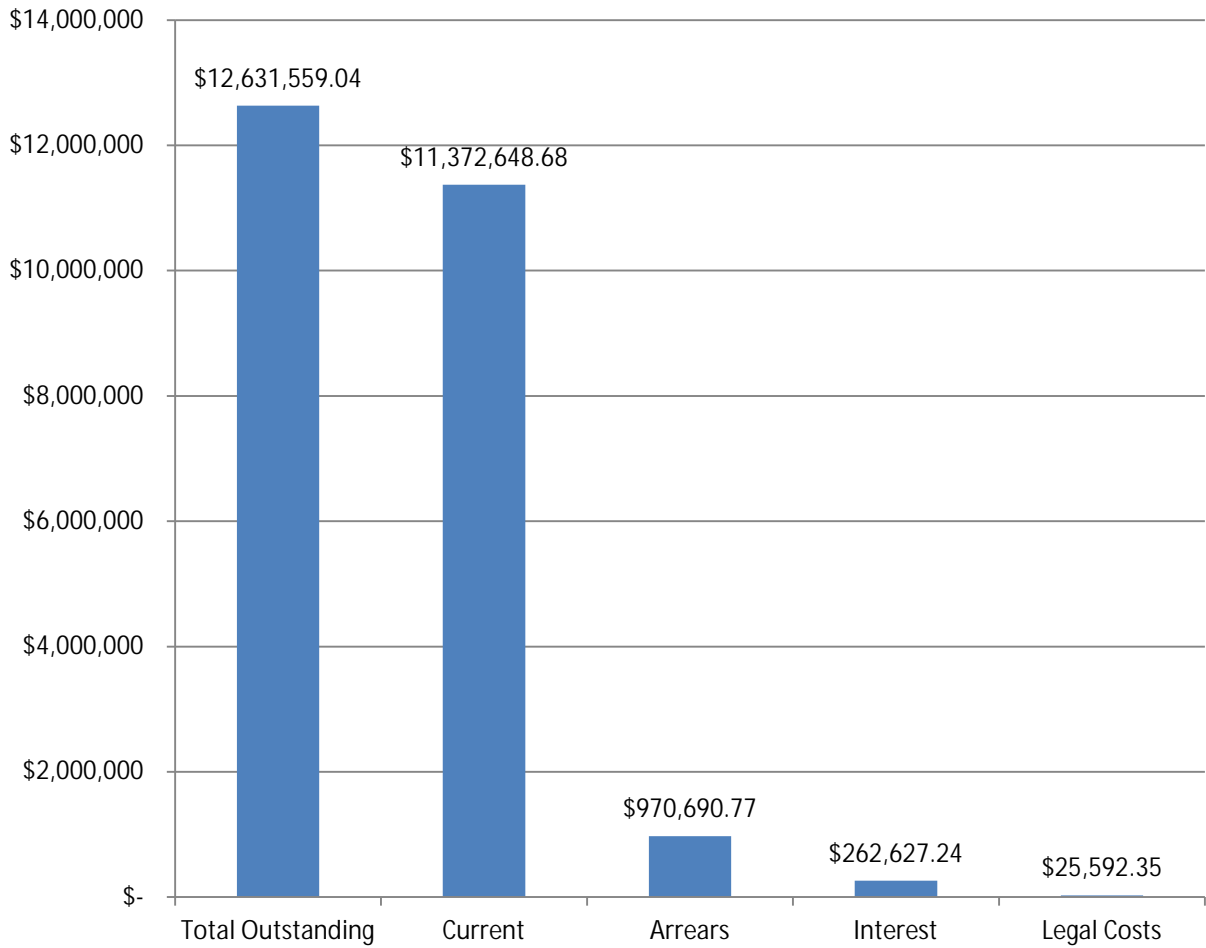
Dunmunkle Ward	2016/2017 Budget	Actual YTD Receipts	Rebates	Current	Arrears & Legals	Interest	Total
Commercial Rates	\$ 79,749.74	\$ (16,474.33)	\$ (646.70)	\$ 63,438.72	\$ 41,607.89	\$ 21,850.34	\$ 126,896.95
Farmland Rates	\$ 2,459,077.11	\$ (128,866.34)	\$ (787.35)	\$ 2,345,586.10	\$ 17,166.48	\$ 1,169.49	\$ 2,363,922.07
Residential Rates	\$ 594,206.64	\$ (143,272.14)	\$ (40,502.59)	\$ 427,348.14	\$ 143,049.81	\$ 32,946.89	\$ 603,344.84
Kerbside Garbage Charges	\$ 194,668.77	\$ (53,242.79)	\$ (12,605.70)	\$ 135,040.42	\$ 33,803.76	\$ 12,855.68	\$ 181,699.86
Kerbside Recycling Charges	\$ 106,734.62	\$ (28,603.99)	\$ (8,503.27)	\$ 73,813.26	\$ 17,500.00	\$ 4,301.74	\$ 95,615.00
Municipal Charge	\$ 101,968.16	\$ (22,391.08)	\$ (5,570.60)	\$ 76,088.08	\$ 25,223.04	\$ 6,012.71	\$ 107,323.83
Credits	\$ -	\$ 27,702.38	\$ -	\$ (6,672.57)	\$ -	\$ -	\$ (6,672.57)
Fire Services Fixed Charge	\$ 204,396.00	\$ (39,565.30)	\$ (15,500.00)	\$ 152,813.40	\$ 25,606.22	\$ 2,776.02	\$ 181,195.64
Fire Services Levy	\$ 152,722.89	\$ (12,945.71)	\$ -	\$ 140,954.04	\$ 4,341.52	\$ 382.37	\$ 145,677.93
Total	\$ 3,893,523.93	\$ (417,659.30)	\$ (84,116.21)	\$ 3,408,409.59	\$ 308,298.72	\$ 82,295.24	\$ 3,799,003.55

Hopetoun Ward	2016/2017 Budget	Actual YTD Receipts	Rebates	Current	Arrears & Legals	Interest	Total
Commercial Rates	\$ 89,280.62	\$ (11,274.80)	\$ (897.80)	\$ 78,024.83	\$ 6,681.92	\$ 4,506.62	\$ 89,213.37
Farmland Rates	\$ 2,690,644.87	\$ (181,727.32)	\$ (1,152.23)	\$ 2,539,295.46	\$ 48,237.99	\$ 4,096.73	\$ 2,591,630.18
Residential Rates	\$ 370,279.53	\$ (87,513.54)	\$ (31,293.32)	\$ 258,443.08	\$ 98,396.67	\$ 42,313.95	\$ 399,153.70
Kerbside Garbage Charges	\$ 159,499.47	\$ (35,733.58)	\$ (10,451.49)	\$ 116,712.88	\$ 37,870.65	\$ 16,191.47	\$ 170,775.00
Kerbside Recycling Charges	\$ 88,511.04	\$ (22,117.57)	\$ (7,279.91)	\$ 62,213.95	\$ 18,904.30	\$ 4,466.22	\$ 85,584.47
Municipal Charge	\$ 103,658.24	\$ (21,787.86)	\$ (4,768.64)	\$ 79,308.93	\$ 42,587.22	\$ 11,787.96	\$ 133,684.11
Credits	\$ -	\$ 9,188.31	\$ -	\$ (16,465.89)	\$ -	\$ -	\$ (16,465.89)
Fire Services Fixed Charge	\$ 222,330.00	\$ (41,961.86)	\$ (11,600.00)	\$ 172,806.55	\$ 45,406.21	\$ 5,695.48	\$ 223,908.24
Fire Services Levy	\$ 163,437.58	\$ (13,564.72)	\$ -	\$ 151,639.37	\$ 3,367.26	\$ 259.04	\$ 155,265.67
Total	\$ 3,887,641.35	\$ (406,492.94)	\$ (67,443.39)	\$ 3,441,979.16	\$ 301,452.22	\$ 89,317.47	\$ 3,832,748.85

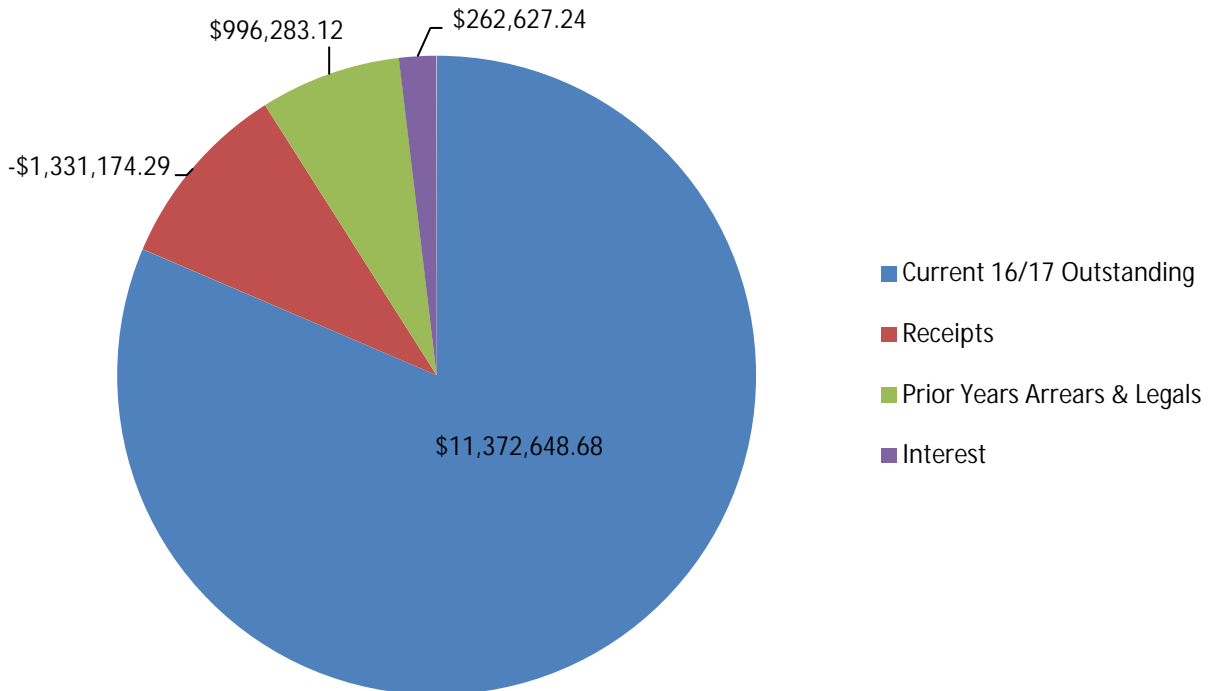
Warracknabeal Ward	2016/2017 Budget	Actual YTD Receipts	Rebates	Current	Arrears & Legals	Interest	Total
Commercial Rates	\$ 154,774.04	\$ (28,965.72)	\$ (558.71)	\$ 128,298.21	\$ 13,183.06	\$ 1,311.36	\$ 142,792.63
Farmland Rates	\$ 2,762,380.41	\$ (80,724.83)	\$ (2,102.41)	\$ 2,686,002.35	\$ 30,690.24	\$ 2,835.52	\$ 2,719,528.11
Residential Rates	\$ 1,034,118.77	\$ (222,870.48)	\$ (53,376.31)	\$ 783,762.53	\$ 193,792.54	\$ 58,970.17	\$ 1,036,525.24
Kerbside Garbage Charges	\$ 355,560.07	\$ (71,960.06)	\$ (12,771.35)	\$ 279,495.54	\$ 41,955.18	\$ 11,243.17	\$ 332,693.89
Kerbside Recycling Charges	\$ 161,240.90	\$ (35,866.76)	\$ (8,596.21)	\$ 122,518.45	\$ 23,124.60	\$ 2,961.80	\$ 148,604.85
Municipal Charge	\$ 145,910.24	\$ (26,497.35)	\$ (5,547.17)	\$ 116,522.69	\$ 36,790.75	\$ 8,921.59	\$ 162,235.03
Credits	\$ -	\$ 24,745.38	\$ -	\$ (9,560.48)	\$ -	\$ 6.68	\$ (9,553.80)
Fire Services Fixed Charge	\$ 297,255.00	\$ (49,900.77)	\$ (18,400.00)	\$ 233,789.95	\$ 42,111.64	\$ 4,380.56	\$ 280,282.15
Fire Services Levy	\$ 195,309.58	\$ (14,981.46)	\$ -	\$ 181,430.69	\$ 4,884.17	\$ 383.68	\$ 186,698.54
Total	\$ 5,106,549.01	\$ (507,022.05)	\$ (101,352.16)	\$ 4,522,259.93	\$ 386,532.18	\$ 91,014.53	\$ 4,999,806.64

Grand Total	\$ 12,887,714.29	\$ (1,331,174.29)	\$ (252,911.76)	\$ 11,372,648.68	\$ 996,283.12	\$ 262,627.24	\$ 12,631,559.04
--------------------	-------------------------	--------------------------	------------------------	-------------------------	----------------------	----------------------	-------------------------

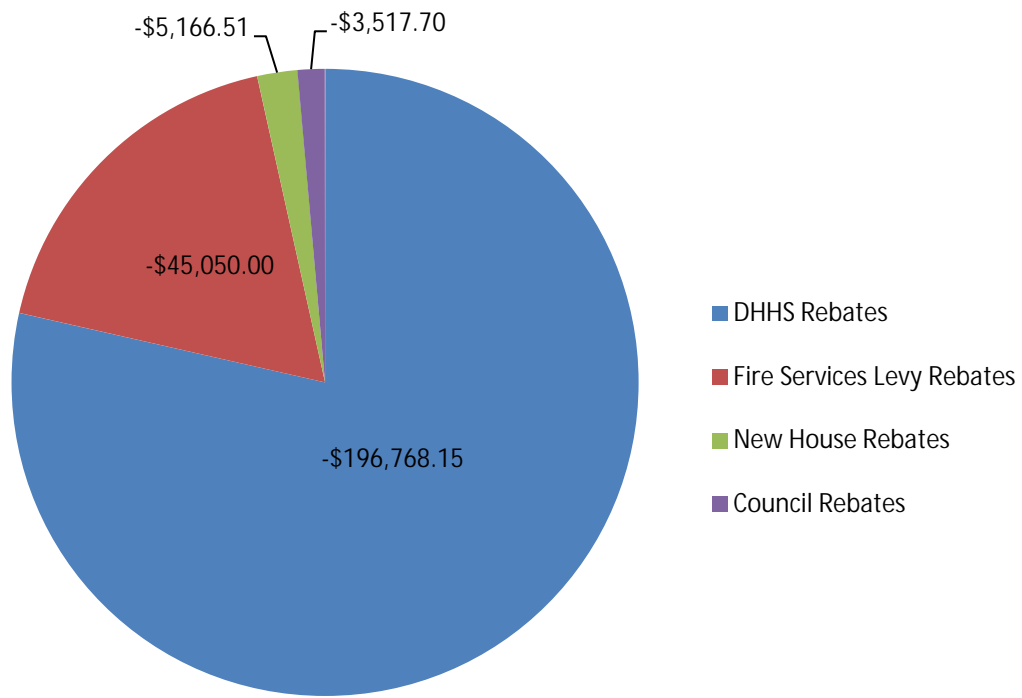
Breakdown of Rates Outstanding



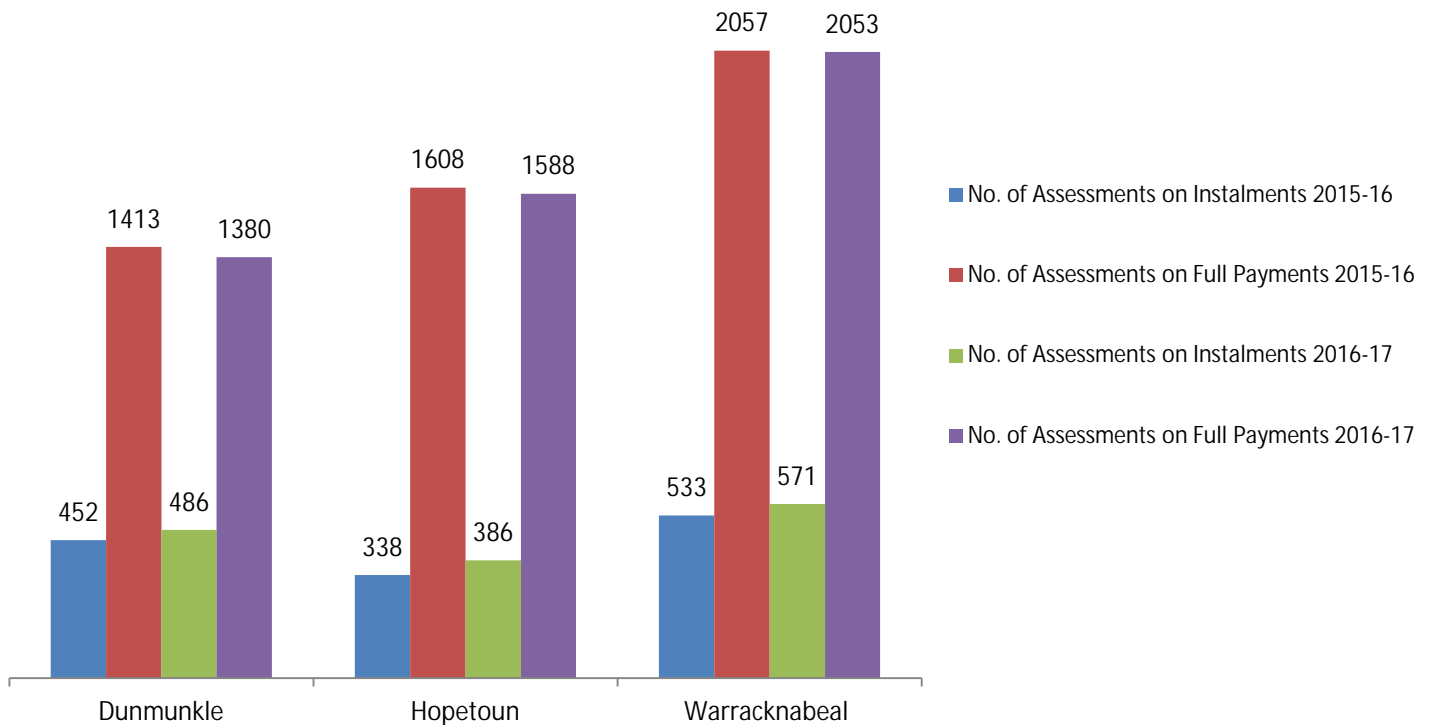
Breakdown of Rates Outstanding



2016/17 Rebates



Instalments / Full Payments by Ward



Application Identifier	Application type	Property Location					Estimated Cost of Works	Proposed Use or Development	Applicant Details					Date Application Received	Responsible Authority Outcome	Date of Responsible Authority Outcome	
		Street Address		Locality	Lot on Plan				Name	Street Number, Name, Type			State				Country
		Street Number, Name			Lot	Plan				Street Number, Name, Type	Locality	Country					
													2.1	4.1	4.2		
TP13-16	New application	123 King Rd	Crymelon		Lot 2	LP110620	0	Subdivision	Mark Bish	123 King Rd	Crymelon	Vic	Australia	26/04/2016	Notice of decision issued by delegate of the Responsible Authority	29/09/2016	
TP31-16	New application	Wimmera Highway	Rupanyup		Lot 1	TP170979	0	2 Lot Subdivision	Wimmera Grain Company	PO Box 92	Rupanyup	Vic	Australia	15/07/2016	Notice of decision issued by delegate of the Responsible Authority	29/09/2016	
TP33-16	New application	31-35 Jameouneau St	Warracknabeal		Lot 1 & 2	PS337015H	1,000,000	Construction of a CFA Station	CFA	4 Lakeside Drive	Burwood	Vic	Australia	25/07/2016	Notice of decision issued by delegate of the Responsible Authority	29/09/2016	
TP37-16	New application	38 Federation St	Patchewollock				0	Extension of Trading Hours	Michelle McDougall	PO Box 7	Lascelles	Vic	Australia	17/08/2016	Permit issued by a delegate of the Responsible Authority	03/10/2016	
TP38-16	New application	4 Thomas St	Warracknabeal	CA9 Sec 15 Parish Werrigar			15,652	Construction of a Garage	Kevin McKenzie	12 Richardson St	Portland	Vic	Australia	25/08/2016	Permit issued by a delegate of the Responsible Authority	03/10/2016	
TP39-16	New application	630 Burrum-Lawler Rd	Minyip	CA 144 Parish of Dunmunkle			250,000	Construction of Telecommunications Facility	Telstra Corp Ltd	Lvl 27, 242 Exhibition St	Melbourne	Vic	Australia	29/08/2016	Permit issued by a delegate of the Responsible Authority	12/10/2016	
TP40-16	New application	109 Wimmera Highway	Rupanyup	CA 1 Parish of Rupanyup			24,582	Construction of a Garage	TNT Steel Buildings	39 Dimboola Rd	Horsham	Vic	Australia	01/09/2016	Permit issued by a delegate of the Responsible Authority	03/10/2016	
TP41-16	New application	104-108 Scott St	Warracknabeal		Lots 1 & 2	TP171608M	100,000	Extensions to Existing Building	Warracknabeal Pharmacy	104-108 Scott St	Warracknabeal	Vic	Australia	01/09/2016	In progress		
TP42-16	New application	29 Speed Silo Rd	Speed		Lot 1	PS643880	21,150	Construction of Sampling Platform	Building Issues	1/60 Mclvor Rd	Bendigo	Vic	Australia	19/09/2016	Permit issued by a delegate of the Responsible Authority	03/10/2016	
TP43-16	New application	100-102 Scott St	Warracknabeal		Lot 2	PS069008	11,595	Construction of a African Hut	Wimmera Pools & Spas	22 Wilson St	Horsham	Vic	Australia	26/09/2016	Permit issued by a delegate of the Responsible Authority	19/10/2016	
TP44-16	New application	37 Lascelles St	Hopetoun		Lot 1	TP52080U	2,000	Construction of a Driveway	Paul Noble	37 Lascelles St	Hopetoun	Vic	Australia	29/09/2016	Permit issued by a delegate of the Responsible Authority	31/10/2016	
TP45-16	New application	386 Glovers Rd	Kewell				950,000	Develop the land by building and works associated with the construction of 3 Sheds and associated infrastructure to be used for an existing Intensive Industry (Broiler Farm) and to increase the number of birds to 165,000	Tarkedia Investments P/L	PO Box 91	Minyip	Vic	Australia	14/09/2016	In progress		
TP46-16	New application	46 Molyneaux St	Warracknabeal	CA 5 Sec 16 parish of Werrigar			31,887	Construction of a Swimming Pool	Wimmera Pools & Spas	22 Wilson St	Horsham	Vic	Australia	07/10/2016	In progress		
TP47-16	New application	487 Bryntirion Rd	Lubeck				0	Removal of Native Vegetation	Hawkins Land Holdings	36 Menadue St	Horsham	Vic	Australia	10/10/2016	In progress		
TP48-16	New application	46 Gulbin Rd	Murtoa		Lot 1	PS21626W	0	2 Lot Subdivision	Peter Whitehead	46 Gulbin St	Murtoa	Vic	Australia	11/10/2016	In progress		
TP49-16	New application	Birchip-Rainbow Rd	Beulah		Lot 1	PS503205D	2,500,000	Buildings and works associated with a Rural store, including office amenities and car parking, earthworks associated with the construction of bunker pads, accessways, drainage works, dam construction and landscaping	FisherPlanning P/L	67 Deakin Ave	Mildura	Vic	Australia	12/10/2016	In progress		
TP50-16	New application	84 Lascelles St	Hopetoun		Lot 1	TP219673N	170,000	Building and Works in an ESO associated with the Construction of a Shed, Alfresco & Deck	Wayne Preston	19 Hewitt St	Warracknabeal	Vic	Australia	13/10/2016	In progress		
TP51-16	New application	76 Main St	Minyip				13,518	Erection of Solar Panels	Minyip Progress Association	PO Box 200	Minyip	Vic	Australia	20/10/2016	In progress		